



OECD Territorial grids

September 2019

OECD Centre for Entrepreneurship, SMEs, Regions and Cities

Contact: RegionStat@oecd.org

TABLE OF CONTENTS

Introduction.....	3
Territorial level classification	3
Map sources	3
Map symbols.....	4
Disclaimers	4
Australia / Australie	6
Austria / Autriche.....	7
Belgium / Belgique	8
Canada	9
Chile / Chili.....	15
Czech Republic / République tchèque	16
Denmark / Danemark.....	17
Estonia / Estonie	18
Finland / Finlande	19
France.....	20
Germany / Allemagne	201
Greece / Grèce	24
Hungary / Hongrie	25
Iceland / Islande	26
Ireland / Irlande.....	26
Israel.....	27
Italy / Italie.....	28
Japan / Japon.....	29
Korea / Corée	30
Latvia / Lettonie.....	31
Luxembourg.....	32
Mexico / Mexique.....	31
Netherlands / Pays-Bas	42
New Zealand / Nouvelle-Zélande	43
Norway / Norvège.....	44
Poland / Pologne	45
Portugal.....	46
Slovak Republic / République slovaque	47
Slovenia / Slovénie	48
Spain / Espagne.....	49
Sweden / Suède.....	50
Switzerland / Suisse	51
Turkey / Turquie	52
United Kingdom / Royaume-Uni.....	53
United States / Etats-Unis	55
Non Official Grid (NOG) – Canada.....	58
Non Official Grid (NOG) – Germany.....	59

Tables

Table 1. Territorial levels for statistics and indicators	5
---	---

Introduction

This document presents the maps of the territorial levels of Member countries used as from September 2019 in the OECD classification and presented in the OECD Regional database (<http://stats.oecd.org>), which contains statistical information at sub-national territorial level for all OECD countries. It currently encompasses yearly time-series for around 40 indicators of demography, economic accounts, labour market, education, social and innovation themes.

Territorial level classification

In any analytical study conducted at sub-national levels, the choice of the territorial unit is of prime importance. Regions within the 36 OECD countries are classified on two territorial levels reflecting the administrative organisation of countries. The 393 OECD large (TL2) regions represent the first administrative tier of subnational government, for example, the Ontario Province in Canada. The 2 256 OECD small (TL3) regions correspond to administrative regions, with the exception of Australia, Canada and the United States. These TL3 regions are contained in a TL2 region, with the exception of the United States for which the Economic Areas cross the States' borders. For Israel and New Zealand, TL2 and TL3 levels are equivalent. All the regions are defined within national borders (See Table 2 for the regional classification of each country).

This classification – which, for European countries, is largely consistent with the Eurostat NUTS 2016 – facilitates greater comparability of geographic units at the same territorial level. Indeed, these two levels, which are officially established and relatively stable in all member countries, are used as a framework for implementing regional policies in most countries.

Due to limited data availability, labour market indicators in Canada are presented for groups of TL3 regions. Since these groups are not part of the OECD official territorial grids, for the sake of simplicity they are labelled as non-official grids (NOGs) in this publication and compared with TL3 in the other countries. Germany has also a NOG category with the 96 Spatial Planning Regions, an intermediary level between the 16 Länders (TL2) and the 402 Kreise (TL3). The German NOG allows for a level of spatial disaggregation comparable to the other countries.

Changes with respect to the previous edition (March 2018)

The changes compared to the previous edition of the Territorial Grid released in March 2018, reflect the changes in 2016 NUTS classification, summarised as in the table 1.

Table 1. NUTS 2013 to NUTS 2016 classification changes

	TL2	TL3
Finland	-	Two boundary shifts
France	-	New codification for all regions
Germany	-	Two regions merged into one (Göttingen NUTS2016) + two boundary shifts
Hungary	Budapest NUTS2013 splits into two regions NUTS2016	Budapest and Pest recoded
Ireland	Two regions NUTS2013 split into three regions NUTS2016	-
Lithuania	One region NUTS2013 splits into two regions NUTS2016	New codification for all regions
Netherlands	-	Seven regions with boundary shifts
Norway	-	Two regions merged into one (Trøndelag NUTS2016)
Poland	Five regions recoded + Mazowieckie (NUTS2013) splits into two regions NUTS2016	23 regions recoded + two boundary shifts
United Kingdom	-	Scotland: 16 regions recoded Northern Ireland: One boundary shift + Four regions discontinued + Ten new regions




Source: Eurostat, History of NUTS: https://ec.europa.eu/eurostat/web/nuts/history?p_l_id=629283&p_v_l_s_g_id=0

Map sources

EU countries	Including Norway, Switzerland and Turkey's GISCO - Eurostat (European Commission) Administrative boundaries: © EuroGeographics © UN-FAO © Turkstat
Australia	ABS 1270.0.55.001 - Australian Statistical Geography Standard (ASGS), Statistical Area Level 4 (SA4) ASGS Ed 2016 Digital Boundaries
Canada	Statistics Canada, Catalogue no. 92-160-G, 2016 Census - Boundary files
Chile	Congress library (biblioteca del Congreso Nacional de Chile)
Japan	Ministry of Land, Infrastructure, Transport and Tourism
United States	Census Bureau, 2015 Cartographic Boundary Shapefiles - Counties
Other OECD countries	National Statistical Offices

Maps' borders have been smoothed (generalised) by the Secretariat to obtain a simplified version; as a result, some small areas may be excluded from the maps.

Map symbols

	This symbol in the maps identifies two different spaces that belong to the same TL3 region and therefore share the same regional code. The regional code is close to the circle within the first space, whilst the line points in the second space.
	Grey areas surrounding several spaces that belong to one region, either TL2, either TL3. These grey areas are geographically placed with a scale that is consistent with the other parts of the maps.
	Square areas represent a specific part of the country, either a zoom on a specific area, either a remote area.
Codification	The regional codes displayed on the maps can be truncated from their first digits for better legibility. The regional codes used in the OECD Regional database are presented in full in the tables below the maps.

Disclaimers

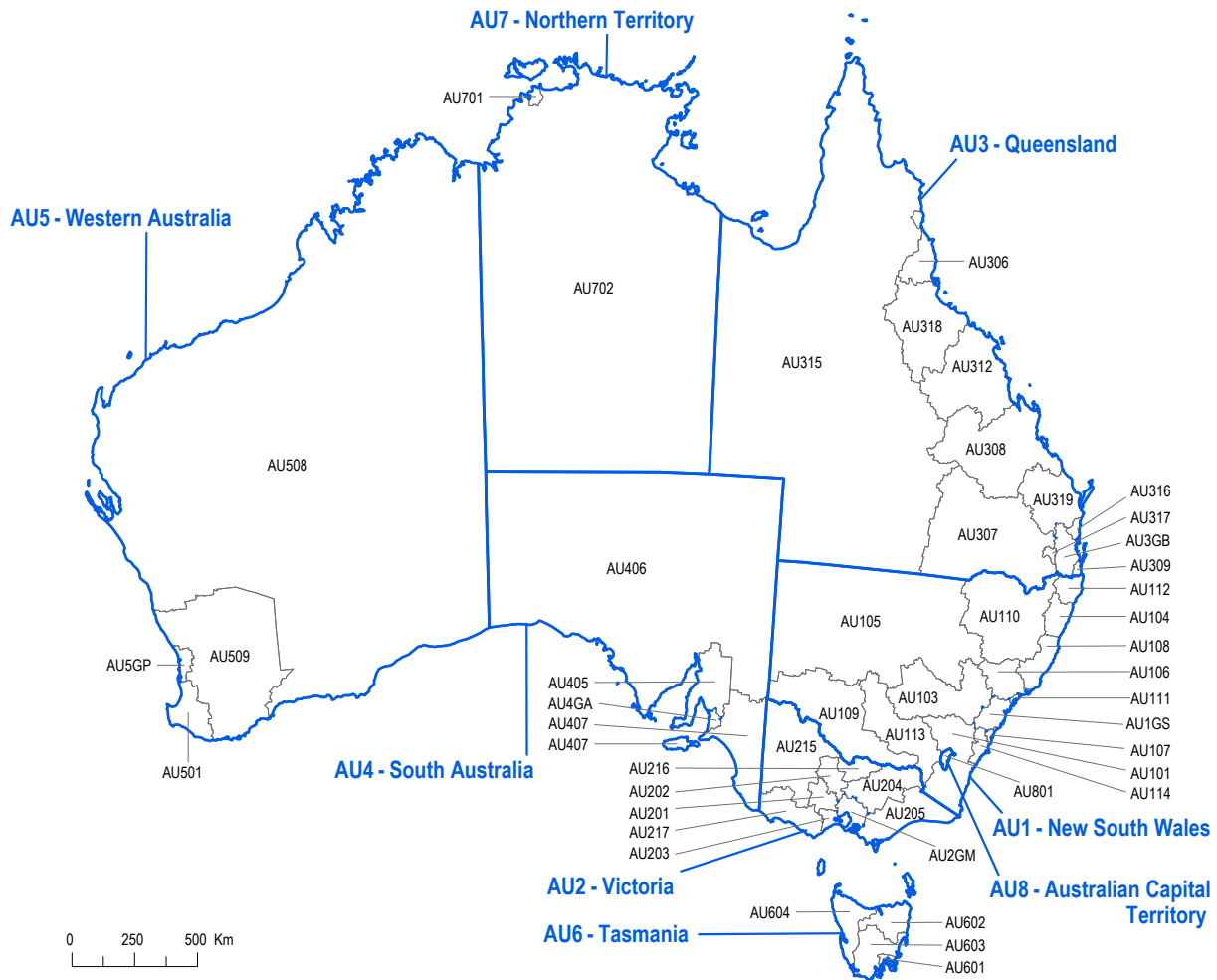
This document, as well as any data and any map included herein, are without prejudice to the status of or sovereignty over any territory, to the delimitation of international frontiers and boundaries and to the name of any territory, city or area.

The statistical data for Israel are supplied by and under the responsibility of the relevant Israeli authorities. The use of such data by the OECD is without prejudice to the status of the Golan Heights, East Jerusalem and Israeli settlements in the West Bank under the terms of international law.

Table 2. Territorial levels for statistics and indicators

Country	Territorial level 2	Territorial level 3
Australia	States/territories (8)	Statistical Areas Level 4 and Greater Capital City Statistical Area (50)
Austria	Bundesländer (9)	Gruppen von Politischen Bezirken (35)
Belgium	Régions (3)	Arrondissements (44)
Canada	Provinces and territories (13)	Census divisions (293)
Chile	Regions (15)	Provincias (54)
Czech Republic	Oblasti (8)	Kraje (14)
Denmark	Regioner (5)	Landsdeler (11)
Estonia	Region (1)	Groups of maakond (5)
Finland	Suuralueet (5)	Maakunnat (19)
France	Régions de France métropolitaine (13) + Régions d'outre-mer (5)	Départements de France métropolitaine (96) + Départements d'outre-mer (5)
Germany	Länder (16)	Kreise (401)
Greece	Regions (13)	Regional units and combination of regional units (52)
Hungary	Planning statistical regions (8)	Counties and Budapest (20)
Iceland	Regions (2)	Landsvaedi (8)
Ireland	Groups Regional Authority Regions (3)	Regional Authority Regions (8)
Israel	Districts (6)	Districts (6)
Italy	Regioni (21)	Province (110)
Japan	Groups of prefectures (10)	Prefectures (47)
Korea	Regions (7)	Special city, metropolitan area and province (17)
Latvia	Region (1)	Statistical regions (6)
Lithuania	Groupd of counties (2)	Counties (10)
Luxembourg	State (1)	State (1)
Mexico	Estados (32)	Grupos de municipios (209)
Netherlands	Provinces (12)	COROP regions (40)
New Zealand	Regional councils (14)	Regional councils (14)
Norway	Landsdeler (7)	Fylker (18)
Poland	Vojewodztwa (17)	Podregiony (73)
Portugal	Comissaoes de coordenação e desenvolvimento regional e regioes autonomas (7)	Grupos de municipios (25)
Slovak Republic	Zoskupenia krajov (4)	Kraj (8)
Slovenia	Kohezijske regije (2)	Statistične regije (12)
Spain	Comunidades autonomas (19)	Provincias (59)
Sweden	Riksomraden (8)	Län (21)
Switzerland	Grandes regions (7)	Cantons (26)
Turkey	Regions (26)	Provinces (81)
United Kingdom	Regions and countries (12)	Upper tier authorities or groups of lower tier authorities or groups of unitary authorities or LECs or groups of districts (179)
United States	States and the District of Columbia (51)	Economic areas (179)
Country	Non-official grid (NOG)	
Canada	LFS, Economic regions (76)	
France	Régions de France métropolitaine (22) + Régions d'outre-mer (5)	
Germany	Spatial planning regions (96)	

Australia / Australie

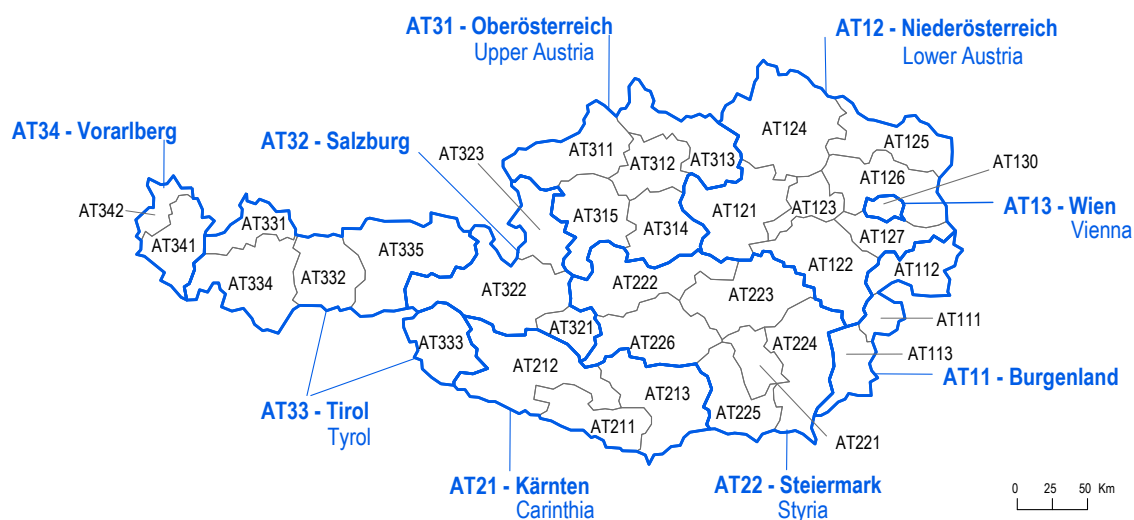


Territorial Levels 2 and 3

TL2	8 States and territoires
TL3	50 Statistical Areas Level 4 and Greater Capital City Statistical Area

AU1	New South Wales	AU204	Hume	AU406	South Australia - Outback
AU101	Capital Region	AU205	Latrobe - Gippsland	AU407	South Australia - South East
AU103	Central West	AU215	North West	AU4GA	Adelaide
AU104	Coffs Harbour - Grafton	AU216	Shepparton	AU5	Western Australia
AU105	Far West and Orana	AU217	Warrnambool and South West	AU501	Bunbury
AU106	Hunter Valley Exc Newcastle	AU2GM	Melbourne	AU508	Western Australia - Outback
AU107	Illawarra	AU3	Queensland	AU509	Western Australia
AU108	Mid North Coast	AU306	Cairns		[Wheat Belt]
AU109	Murray	AU307	Darling Downs - Maranoa	AU5GP	Perth
AU110	New England and North West	AU308	Fitzroy	AU6	Tasmania
AU111	Newcastle and Lake Macquarie	AU309	Gold Coast	AU601	Hobart
AU112	Richmond - Tweed	AU312	Mackay	AU602	Launceston and North East
AU113	Riverina	AU315	Queensland - Outback	AU603	South East
AU114	Southern Highlands and [Shoalhaven]	AU316	Sunshine Coast	AU604	West and North West
AU1GS	Sydney	AU317	Toowoomba	AU7	Northern Territory
AU2	Victoria	AU318	Townsville	AU701	Darwin
AU201	Ballarat	AU319	Wide Bay	AU702	Northern Territory - Outback
AU202	Bendigo	AU3GB	Brisbane	AU8	Australian Capital Territory
AU203	Geelong	AU4	South Australia	AU801	Australian Capital Territory
		AU405	Barossa - Yorke - Mid North	AU901	Other territories

Austria / Autriche

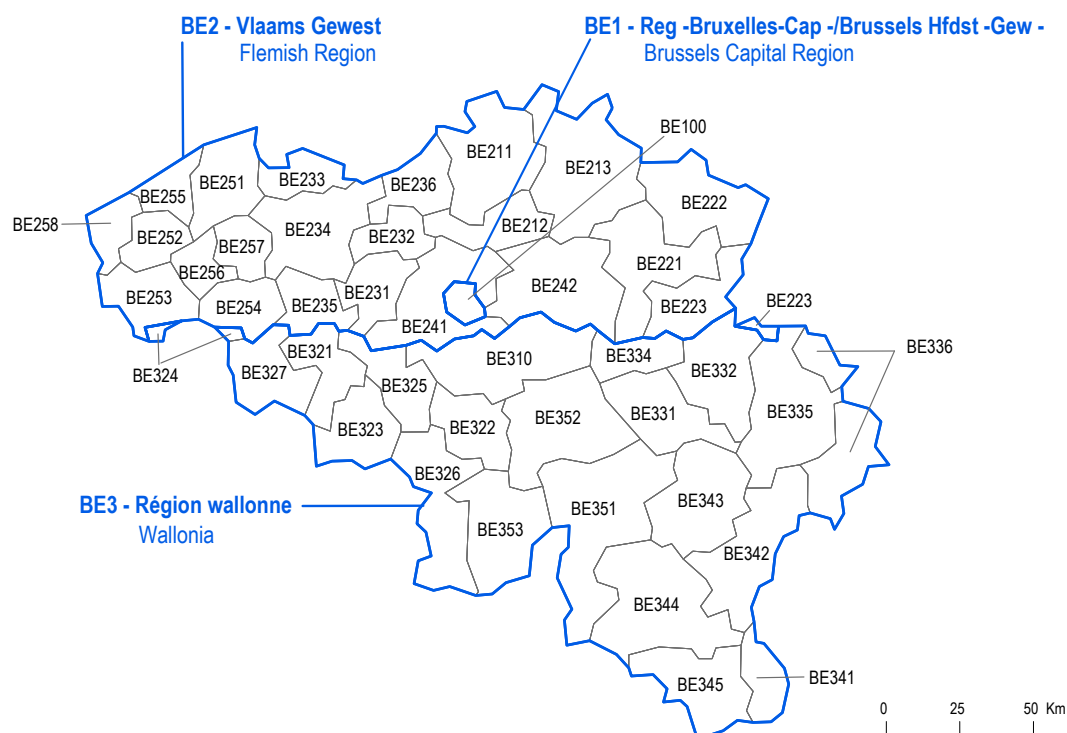


Territorial Levels 2 and 3

TL2	9 Bundesländer / Federation states
TL3	35 Gruppen von Politischen Bezirken / Groups of Districts

AT11	Burgenland / Burgenland	AT31	Oberösterreich / Upper Austria
AT111	Mittelburgenland	AT311	Innviertel
AT112	Nordburgenland	AT312	Linz-Wels
AT113	Südburgenland	AT313	Mühlviertel
AT12	Niederösterreich / Lower Austria	AT314	Steyr-Kirchdorf
AT121	Mostviertel-Eisenwurzen	AT315	Traunviertel
AT122	Niederösterreich-Süd	AT32	Salzburg / Salzburg
AT123	Sankt Pölten	AT321	Lungau
AT124	Waldviertel	AT322	Pinzgau-Pongau
AT125	Weinviertel	AT323	Salzburg und Umgebung
AT126	Wiener Umland/Nordteil	AT33	Tirol / Tyrol
AT127	Wiener Umland/Südteil	AT331	Außerfern
AT13	Wien / Vienna	AT332	Innsbruck
AT130	Wien / Vienna	AT333	Osttirol
AT21	Kärnten / Carinthia	AT334	Tiroler Oberland
AT211	Klagenfurt-Villach	AT335	Tiroler Unterland
AT212	Oberkärnten	AT34	Vorarlberg / Vorarlberg
AT213	Unterkärnten	AT341	Bludenz-Bregenzer Wald
AT22	Steiermark / Styria	AT342	Rheintal-Bodenseegebiet
AT221	Graz		
AT222	Liezen		
AT223	Östliche Obersteiermark		
AT224	Oststeiermark		
AT225	West- und Südsteiermark		
AT226	Westliche Obersteiermark		

Belgium / Belgique



Territorial Levels 2 and 3

TL2	3 Régions / Regions
TL3	44 Arrondissements

BE1	Reg -Bruxelles-Cap -/Brussels Hfdst -Gew - / Brussels Cap	BE3	Région wallonne / Wallonia
BE100	Arr. de Bruxelles-Capitale / Arr. Van Brussel-Hoofdstad	BE310	Arr. Nivelles
BE2	Vlaams Gewest / Flemish Region	BE321	Arr. Ath
BE211	Arr. Antwerpen	BE322	Arr. Charleroi
BE212	Arr. Mechelen	BE323	Arr. Mons
BE213	Arr. Turnhout	BE324	Arr. Mouscron
BE221	Arr. Hasselt	BE325	Arr. Soignies
BE222	Arr. Maaseik	BE326	Arr. Thuin
BE223	Arr. Tongeren	BE327	Arr. Tournai
BE231	Arr. Aalst	BE331	Arr. Huy
BE232	Arr. Dendermonde	BE332	Arr. Liège
BE233	Arr. Eeklo	BE334	Arr. Waremme
BE234	Arr. Gent	BE335	Arr. Verviers - Communes Francophones
BE235	Arr. Oudenaarde	BE336	Bezirk Verviers - Deutschsprachige Gemeinschaft
BE236	Arr. Sint-Niklaas	BE341	Arr. Arlon
BE241	Arr. Halle-Vilvoorde	BE342	Arr. Bastogne
BE242	Arr. Leuven	BE343	Arr. Marche-en-Famenne
BE251	Arr. Brugge	BE344	Arr. Neufchâteau
BE252	Arr. Diksmuide	BE345	Arr. Virton
BE253	Arr. Ieper	BE351	Arr. Dinant
BE254	Arr. Kortrijk	BE352	Arr. Namur
BE255	Arr. Oostende	BE353	Arr. Philippeville
BE256	Arr. Roeselare		
BE257	Arr. Tielt		
BE258	Arr. Veurne		

Canada



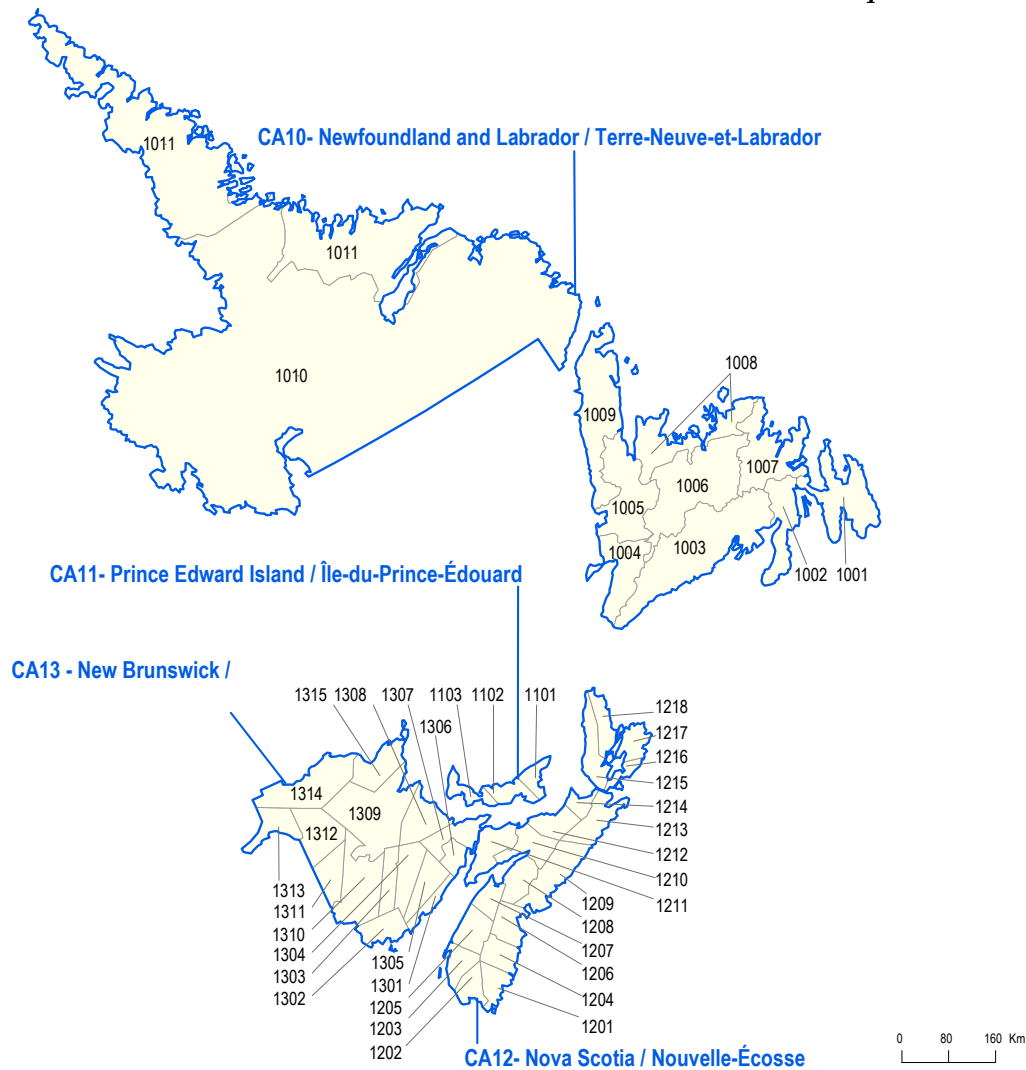
TL2 13 Provinces and territories

TL3 293 Census divisions

Territorial Level 2

CA10	Newfoundland and Labrador / Terre-Neuve-et-Labrador
CA11	Prince Edward Island / Île-du-Prince-Édouard
CA12	Nova Scotia / Nouvelle-Écosse
CA13	New Brunswick / Nouveau-Brunswick
CA24	Quebec / Québec
CA35	Ontario
CA46	Manitoba
CA47	Saskatchewan
CA48	Alberta
CA59	British Columbia / Colombie-Britannique
CA60	Yukon
CA61	Northwest Territories / Territoires du Nord-Ouest
CA62	Nunavut

Canada - The Atlantic Provinces / Provinces atlantiques



Territorial Levels 2 and 3

CA10	Newfoundland and Labrador / Terre-Neuve-et-Labrador		
CA1001	Division 1, NL	CA1210	Colchester, NS
CA1002	Division 2, NL	CA1211	Cumberland, NS
CA1003	Division 3, NL	CA1212	Pictou, NS
CA1004	Division 4, NL	CA1213	Guysborough, NS
CA1005	Division 5, NL	CA1214	Antigonish, NS
CA1006	Division 6, NL	CA1215	Inverness, NS
CA1007	Division 7, NL	CA1216	Richmond, NS
CA1008	Division 8, NL	CA1217	Cape Breton, NS
CA1009	Division 9, NL	CA1218	Victoria, NS
CA1010	Division 10, NL		
CA1011	Division 11, NL	CA13	New Brunswick / Nouveau-Brunswick
CA11	Prince Edward Island / Île-du-Prince-Édouard	CA1301	Saint John, NB
CA1101	Kings, PE	CA1302	Charlotte, NB
CA1102	Queens, PE	CA1303	Sunbury, NB
CA1103	Prince, PE	CA1304	Queens, NB
CA12	Nova Scotia / Nouvelle-Écosse	CA1305	Kings, NB
CA1201	Shelburne, NS	CA1306	Albert, NB
CA1202	Yarmouth, NS	CA1307	Westmorland, NB
CA1203	Digby, NS	CA1308	Kent, NB
CA1204	Queens, NS	CA1309	Northumberland, NB
CA1205	Annapolis, NS	CA1310	York, NB
CA1206	Lunenburg, NS	CA1311	Carleton, NB
CA1207	Kings, NS	CA1312	Victoria, NB
CA1208	Hants, NS	CA1313	Madawaska County, NB
CA1209	Halifax, NS	CA1314	Restigouche County, NB
		CA1315	Gloucester County, NB

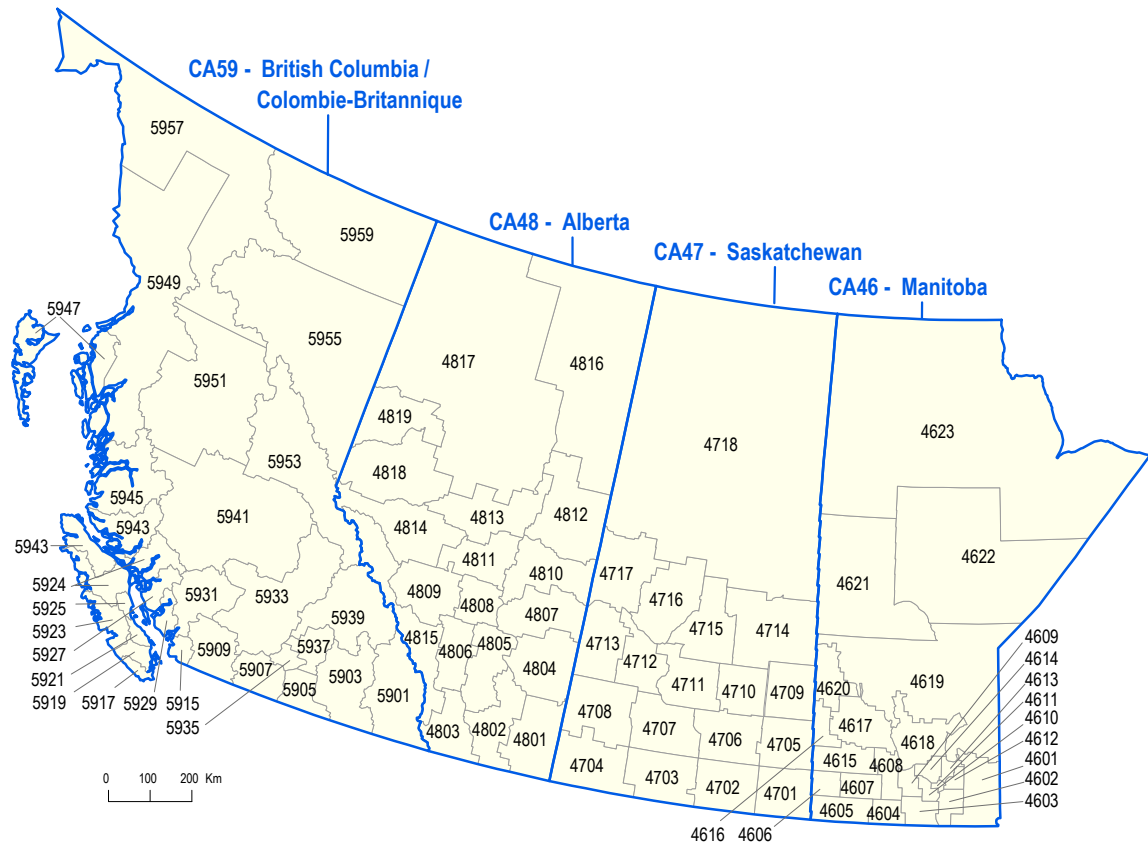
Canada – The Center Provinces / Provinces du Centre



Canada – Centre Provinces – Territorial Levels 2 and 3

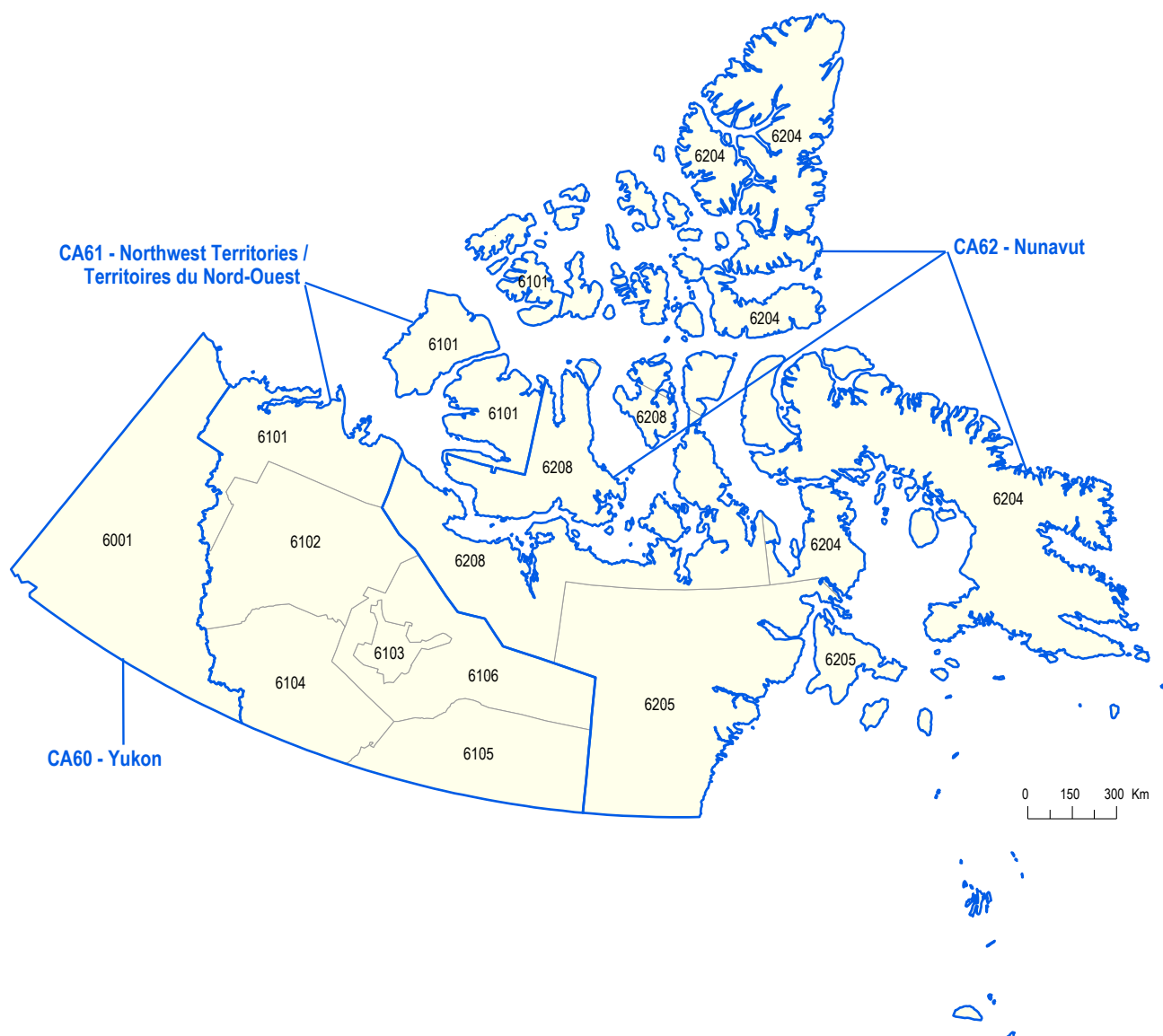
CA24	Quebec / Québec	CA245	Ontario
CA2401	Les Îles-de-la-Madeleine, QC	CA2451	Maskinongé, QC
CA2402	Le Rocher-Percé, QC	CA2452	D'Autray, QC
CA2403	La Côte-de-Gaspé, QC	CA2453	Le Bas-Richelieu, QC
CA2404	La Haute-Gaspésie, QC	CA2454	Les Maskoutains, QC
CA2405	Bonaventure, QC	CA2455	Rouville, QC
CA2406	Avignon, QC	CA2456	Le Haut-Richelieu, QC
CA2407	La Matapédia, QC	CA2457	La Vallée-du-Richelieu, QC
CA2408	Matane, QC	CA2458	Longueuil, QC
CA2409	La Mitis, QC	CA2459	Lajemmerais, QC
CA2410	Rimouski-Neigette, QC	CA2460	L'Assomption, QC
CA2411	Les Basques, QC	CA2461	Joliette, QC
CA2412	Rivière-du-Loup, QC	CA2462	Matawinie, QC
CA2413	Témiscouata, QC	CA2463	Montcalm, QC
CA2414	Kamouraska, QC	CA2464	Les Moulins, QC
CA2415	Charlevoix-Est, QC	CA2465	Laval, QC
CA2416	Charlevoix, QC	CA2466	Communauté-Urbaine- [de-Montréal, QC
CA2417	L'Islet, QC	CA2467	Roussillon, QC
CA2418	Montmagny, QC	CA2468	Les Jardins-de-Napierville, QC
CA2419	Bellechasse, QC	CA2469	Le Haut-Saint-Laurent, QC
CA2420	L'Île-d'Orléans, QC	CA2470	Beauharnois-Salaberry, QC
CA2421	La Côte-de-Beaupré, QC	CA2471	Vaudreuil-Soulanges, QC
CA2422	La Jacques-Cartier, QC	CA2472	Deux-Montagnes, QC
CA2423	Communauté-Urbaine- [de-Québec, QC	CA2473	Thérèse-De Blainville, QC
CA2425	Lévis, QC	CA2474	Mirabel, QC
CA2426	La Nouvelle-Beauce, QC	CA2475	La Rivière-du-Nord, QC
CA2427	Robert-Cliche, QC	CA2476	Argenteuil, QC
CA2428	Les Etchemins, QC	CA2477	Les Pays-d'en-Haut, QC
CA2429	Beauce-Sartigan, QC	CA2478	Les Laurentides, QC
CA2430	Le Granit, QC	CA2479	Antoine-Labelle, QC
CA2431	L'Amiante, QC	CA2480	Papineau, QC
CA2432	L'Érable, QC	CA2481	Gatineau, QC
CA2433	Lotbinière, QC	CA2482	Les Collines-de-l'Outaouais, QC
CA2434	Portneuf, QC	CA2483	La Vallée-de-la-Gatineau, QC
CA2435	Mékinac, QC	CA2484	Pontiac, QC
CA2436	Shawinigan, QC	CA2485	Témiscamingue, QC
CA2437	Francheville, QC	CA2486	Rouyn-Noranda, QC
CA2438	Bécancour, QC	CA2487	Abitibi-Ouest, QC
CA2439	Arthabaska, QC	CA2488	Abitibi, QC
CA2440	Asbestos, QC	CA2489	Vallée-de-l'Or, QC
CA2441	Le Haut-Saint-François, QC	CA2490	La Tuque, QC
CA2442	Le Val-Saint-François, QC	CA2491	Le Domaine-du-Roy, QC
CA2443	Sherbrooke, QC	CA2492	Maria-Chapdelaine, QC
CA2444	Coaticook, QC	CA2493	Lac-Saint-Jean-Est, QC
CA2445	Memphrémagog, QC	CA2494	Le Saguenay-et-son-Fjord, QC
CA2446	Brome-Missisquoi, QC	CA2495	La Haute-Côte-Nord, QC
CA2447	La Haute-Yamaska, QC	CA2496	Manicouagan, QC
CA2448	Acton, QC	CA2497	Sept-Rivières-Caniapiscou, QC
CA2449	Drummond, QC	CA2498	Minganie-Basse-Côte-Nord, QC
CA2450	Nicolet-Yamaska, QC	CA2499	Nord-du-Québec, QC
		CA3501	Stormont, Dundas and Glengarry, (
		CA3502	Prescott and Russell, ON
		CA3506	Ottawa-Carleton, ON
		CA3507	Leeds and Grenville, ON
		CA3509	Lanark, ON
		CA3510	Frontenac, ON
		CA3511	Lennox and Addington, ON
		CA3512	Hastings, ON
		CA3513	Prince Edward, ON
		CA3514	Northumberland, ON
		CA3515	Peterborough, ON
		CA3516	Kawartha Lakes, ON
		CA3518	Durham, ON
		CA3519	York, ON
		CA3520	Toronto metrop. municipality, ON
		CA3521	Peel, ON
		CA3522	Dufferin, ON
		CA3523	Wellington, ON
		CA3524	Halton, ON
		CA3525	Hamilton, ON
		CA3526	Niagara, ON
		CA3528	Haldimand-Norfolk, ON
		CA3529	Brant, ON
		CA3530	Waterloo, ON
		CA3531	Perth, ON
		CA3532	Oxford, ON
		CA3534	Elgin, ON
		CA3536	Chatham-Kent, ON
		CA3537	Essex, ON
		CA3538	Lambton, ON
		CA3539	Middlesex, ON
		CA3540	Huron, ON
		CA3541	Bruce, ON
		CA3542	Grey, ON
		CA3543	Simcoe, ON
		CA3544	Muskoka, ON
		CA3546	Haliburton, ON
		CA3547	Renfrew, ON
		CA3548	Nipissing, ON
		CA3549	Parry Sound, ON
		CA3551	Manitoulin, ON
		CA3552	Sudbury (District), ON
		CA3553	Greater Sudbury / [Grand Sudbury, ON
		CA3554	Timiskaming, ON
		CA3556	Cochrane, ON
		CA3557	Algoma, ON
		CA3558	Thunder Bay, ON
		CA3559	Rainy River, ON
		CA3560	Kenora, ON

Canada – West Coast and Prairie Provinces / Provinces de la côte Ouest et des Prairies



Territorial Levels 2 and 3

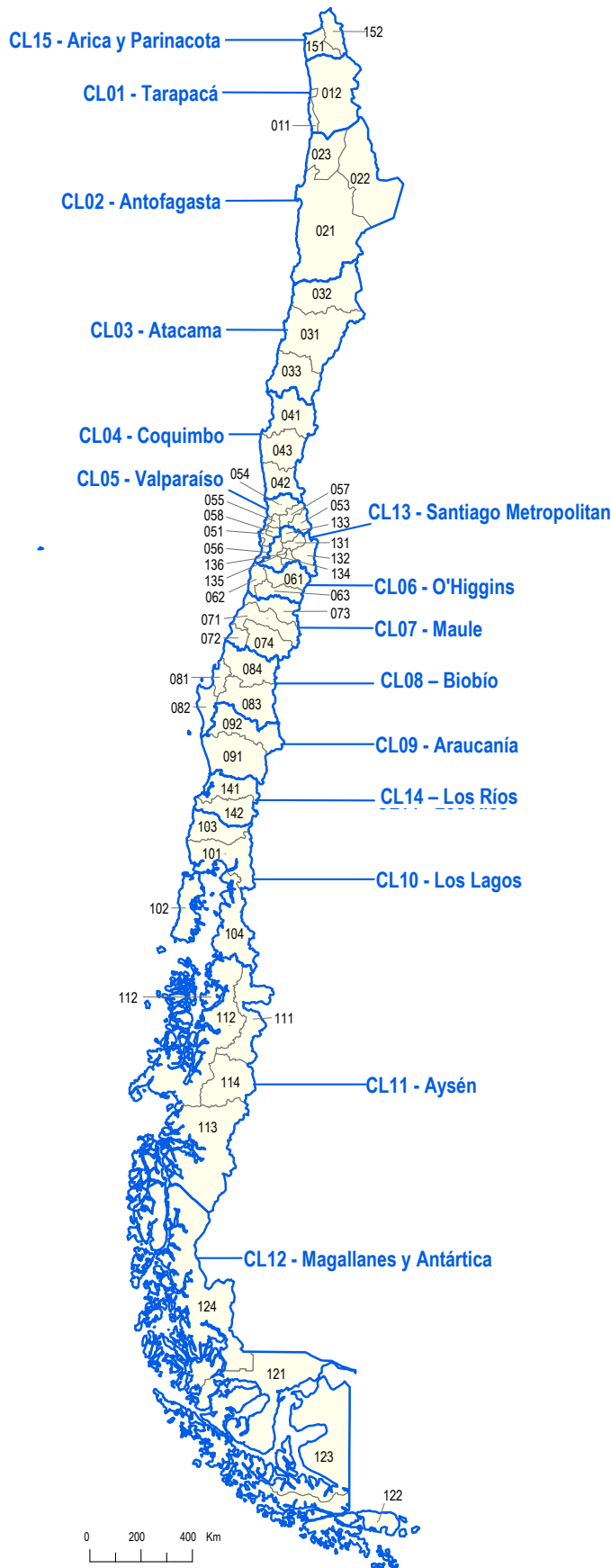
CA46	Manitoba				
CA4601	Division 1, MB	CA4707	Division 7, SK	CA4819	Division 19, AB
CA4602	Division 2, MB	CA4708	Division 8, SK	CA59	British Columbia / Colombie-Britannique
CA4603	Division 3, MB	CA4709	Division 9, SK	CA5901	East Kootenay, BC
CA4604	Division 4, MB	CA4710	Division 10, SK	CA5903	Central Kootenay, BC
CA4605	Division 5, MB	CA4711	Division 11, SK	CA5905	Kootenay Boundary, BC
CA4606	Division 6, MB	CA4712	Division 12, SK	CA5907	Okanagan-Similkameen, BC
CA4607	Division 7, MB	CA4713	Division 13, SK	CA5909	Fraser Valley, BC
CA4608	Division 8, MB	CA4714	Division 14, SK	CA5915	Greater Vancouver, BC
CA4609	Division 9, MB	CA4715	Division 15, SK	CA5917	Capital, BC
CA4610	Division 10, MB	CA4716	Division 16, SK	CA5919	Cowichan Valley, BC
CA4611	Division 11, MB	CA4717	Division 17, SK	CA5921	Nanaimo, BC
CA4612	Division 12, MB	CA4718	Division 18, SK	CA5923	Alberni-Clayoquot, BC
CA4613	Division 13, MB	CA48	Alberta	CA5924	Strathcona, BC
CA4614	Division 14, MB	CA4801	Division 1, AB	CA5925	Comox Valley BC
CA4615	Division 15, MB	CA4802	Division 2, AB	CA5927	Powell River, BC
CA4616	Division 16, MB	CA4803	Division 3, AB	CA5929	Sunshine Coast, BC
CA4617	Division 17, MB	CA4804	Division 4, AB	CA5931	Squamish-Lillooet, BC
CA4618	Division 18, MB	CA4805	Division 5, AB	CA5933	Thompson-Nicola, BC
CA4619	Division 19, MB	CA4806	Division 6, AB	CA5935	Central Okanagan, BC
CA4620	Division 20, MB	CA4807	Division 7, AB	CA5937	North Okanagan, BC
CA4621	Division 21, MB	CA4808	Division 8, AB	CA5939	Columbia-Shuswap, BC
CA4622	Division 22, MB	CA4809	Division 9, AB	CA5941	Cariboo, BC
CA4623	Division 23, MB	CA4810	Division 10, AB	CA5943	Mount Waddington, BC
CA47	Saskatchewan	CA4811	Division 11, AB	CA5945	Central Coast, BC
CA4701	Division 1, SK	CA4812	Division 12, AB	CA5947	Skeena-Queen Charlotte, BC
CA4702	Division 2, SK	CA4813	Division 13, AB	CA5949	Kitimat-Stikine, BC
CA4703	Division 3, SK	CA4814	Division 14, AB	CA5951	Bulkley-Nechako, BC
CA4704	Division 4, SK	CA4815	Division 15, AB	CA5953	Fraser-Fort George, BC
CA4705	Division 5, SK	CA4816	Division 16, AB	CA5955	Peace River, BC
CA4706	Division 6, SK	CA4817	Division 17, AB	CA5957	Stikine, BC
		CA4818	Division 18, AB	CA5959	Northern Rockies, BC



Territorial Levels 2 and 3

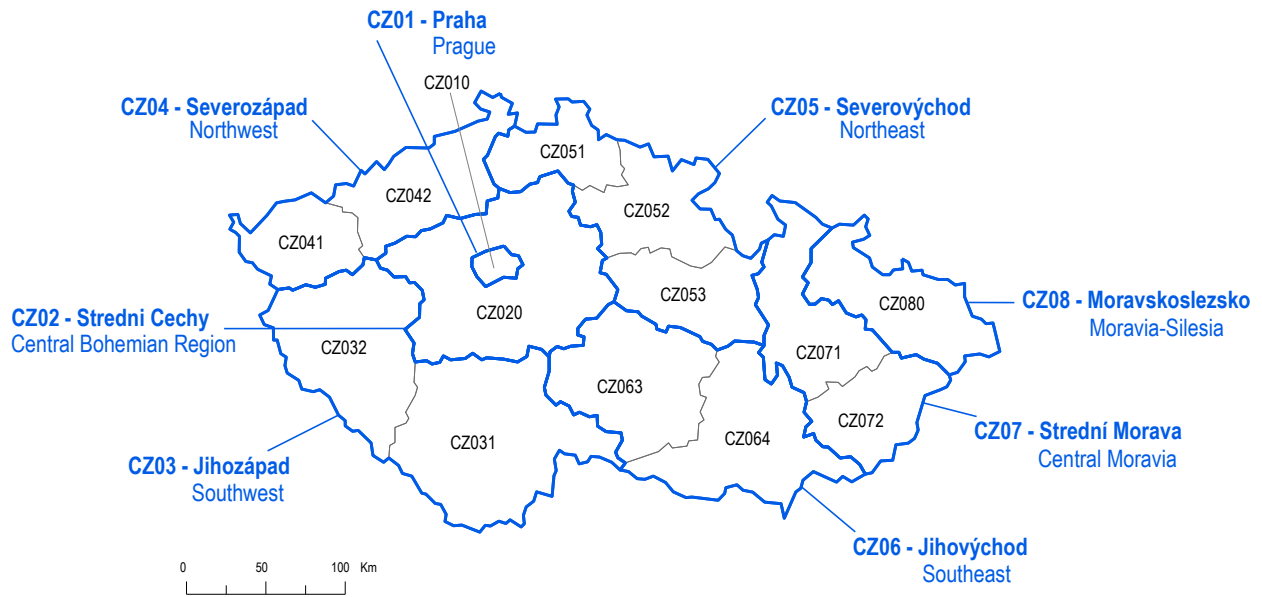
CA60	Yukon
CA6001	Yukon, YT
CA61	Northwest Territories
CA6101	Region 1, NT
CA6102	Region 2, NT
CA6103	Region 3, NT
CA6104	Region 4, NT
CA6105	Region 5, NT
CA6106	Region 6, NT
CA62	Nunavut
CA6204	Baffin, NU
CA6205	Keewatin, NU
CA6208	Kitikmeot, NU

Chile / Chili



TL2	15 Regions
TL3	54 Provincias / Provinces
CL01	Tarapacá
CL011	Iquique
CL012	Tamarugal
CL02	Antofagasta
CL021	Antofagasta
CL022	El Loa
CL023	Tocopilla
CL03	Atacama
CL031	Copiapó
CL032	Chañaral
CL033	Huasco
CL04	Coquimbo
CL041	Elqui
CL042	Choapa
CL043	Limari
CL05	Valparaíso
CL051	Valparaíso
CL052	Isla de Pascua
CL053	Los Andes
CL054	Petorca
CL055	Quillota
CL056	San Antonio
CL057	San Felipe de Aconcagua
CL058	Marga Marga
CL06	O'Higgins
CL061	Cachapoal
CL062	Cardenal Caro
CL063	Colchagua
CL07	Maule
CL071	Talca
CL072	Cauquenes
CL073	Curicó
CL074	Linares
CL08	Biobío
CL081	Concepción
CL082	Arauco
CL083	Biobío
CL084	Nuble
CL09	Araucanía
CL091	Cautín
CL092	Malleco
CL10	Los Lagos
CL101	Llanquihue
CL102	Chiloé
CL103	Osorno
CL104	Palena
CL11	Aysén
CL111	Coyhaique
CL112	Aysén
CL113	Capitán Prat
CL114	General Carrera
CL12	Magallanes y Antártica
CL121	Magallanes
CL122	Antártica Chilena
CL123	Tierra del Fuego
CL124	Última Esperanza
CL13	Santiago Metropolitan
CL131	Santiago
CL132	Cordillera
CL133	Chacabuco
CL134	Maipo
CL135	Melipilla
CL136	Talagante
CL14	Los Ríos
CL141	Valdivia
CL142	Ranco
CL15	Arica y Parinacota
CL151	Arica
CL152	Parinacota

Czech Republic / République tchèque

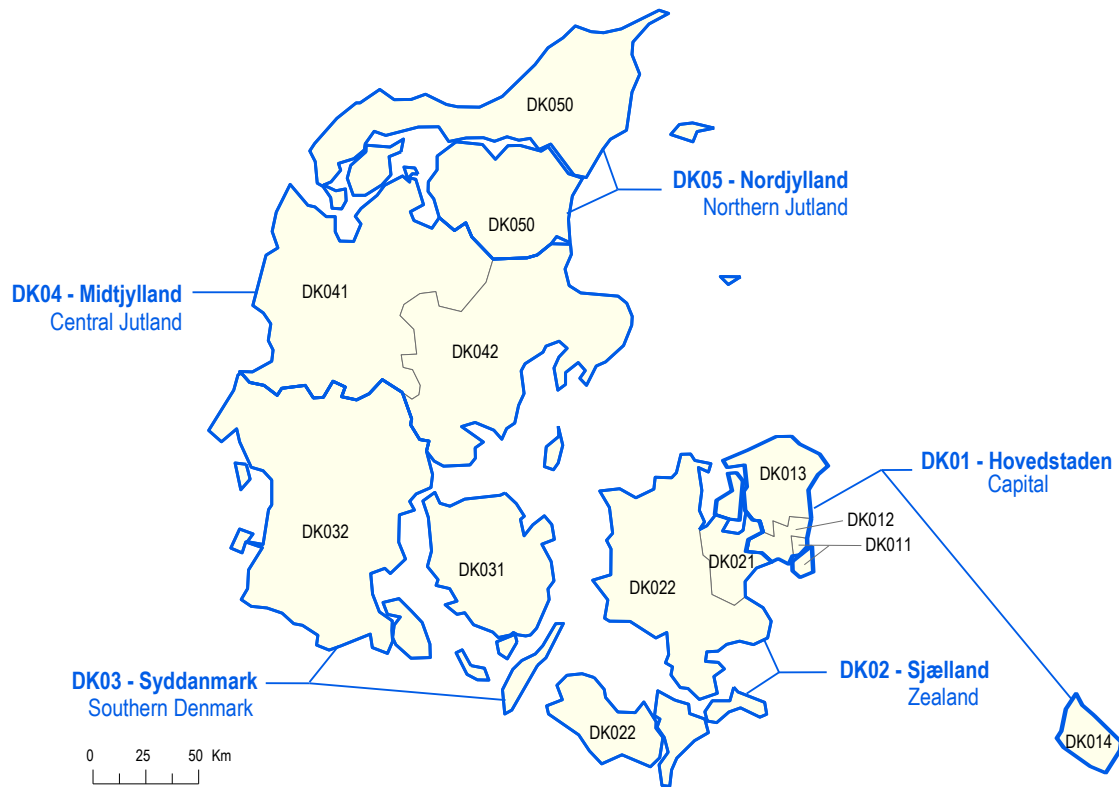


Territorial Levels 2 and 3

TL2	8 Oblasti / Oblasts
TL3	14 Kraje / Regions

CZ01	Praha / Prague	CZ06	Jihovýchod / Southeast
CZ010	Hlavní Mesto Praha / Prague	CZ063	Kraj Vysočina / Vysocina
CZ02	Střední Čechy / Central Bohemian Region	CZ064	Jihomoravský kraj / South Moravia
CZ020	Středočeský kraj / Central Bohemia	CZ07	Střední Morava / Central Moravia
CZ03	Jihozápad / Southwest	CZ071	Olomoucký kraj / Olomouc
CZ031	Jihočeský kraj / South Bohemia	CZ072	Zlínský kraj / Zlín
CZ032	Plzeňský kraj / Plzen	CZ08	Moravskoslezsko / Moravia-Silesia
CZ04	Severozápad / Northwest	CZ080	Moravskoslezský kraj / Moravia-Silesia
CZ041	Karlovarský kraj / Karlovy Vary		
CZ042	Ústecký kraj / Ústí nad Labem		
CZ05	Severovýchod / Northeast		
CZ051	Liberecký kraj / Liberec		
CZ052	Královéhradecký kraj / Hradec Králové		
CZ053	Pardubický kraj / Pardubice		

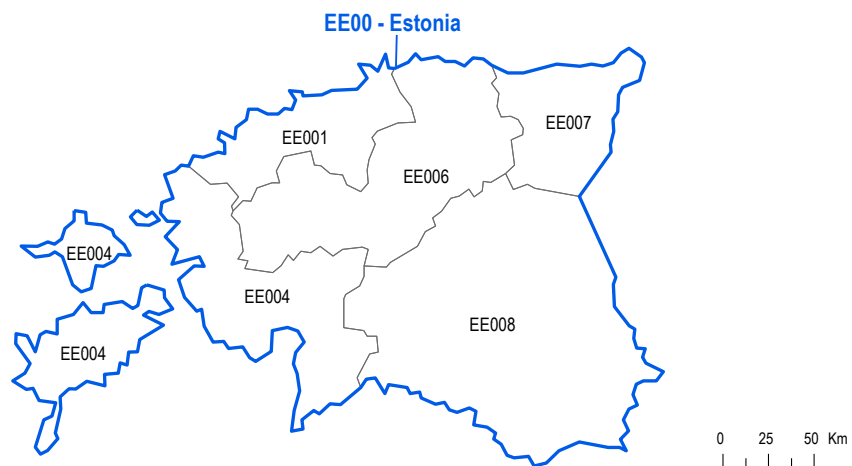
Denmark / Danemark



Territorial Levels 2 and 3

TL2	5 Regioner / Regions
TL3	11 Landsdeler / Provinces
DK01	Hovedstaden / Capital
DK011	Byen København / City of Copenhagen
DK012	Københavns Omegn / Copenhagen suburbs
DK013	Nordsjælland / North Zealand
DK014	Bornholm
DK02	Sjælland / Zealand
DK021	Østsjælland / East Zealand
DK022	Vest- Og Sydsjælland / West and South Zealand
DK03	Syddanmark / Southern Denmark
DK031	Fyn
DK032	Sydjylland / South Jutland
DK04	Midtjylland / Central Jutland
DK041	Vestjylland / West Jutland
DK042	Østjylland / East Jutland
DK05	Nordjylland / Northern Jutland
DK050	Nordjylland / North Jutland

Estonia / Estonie

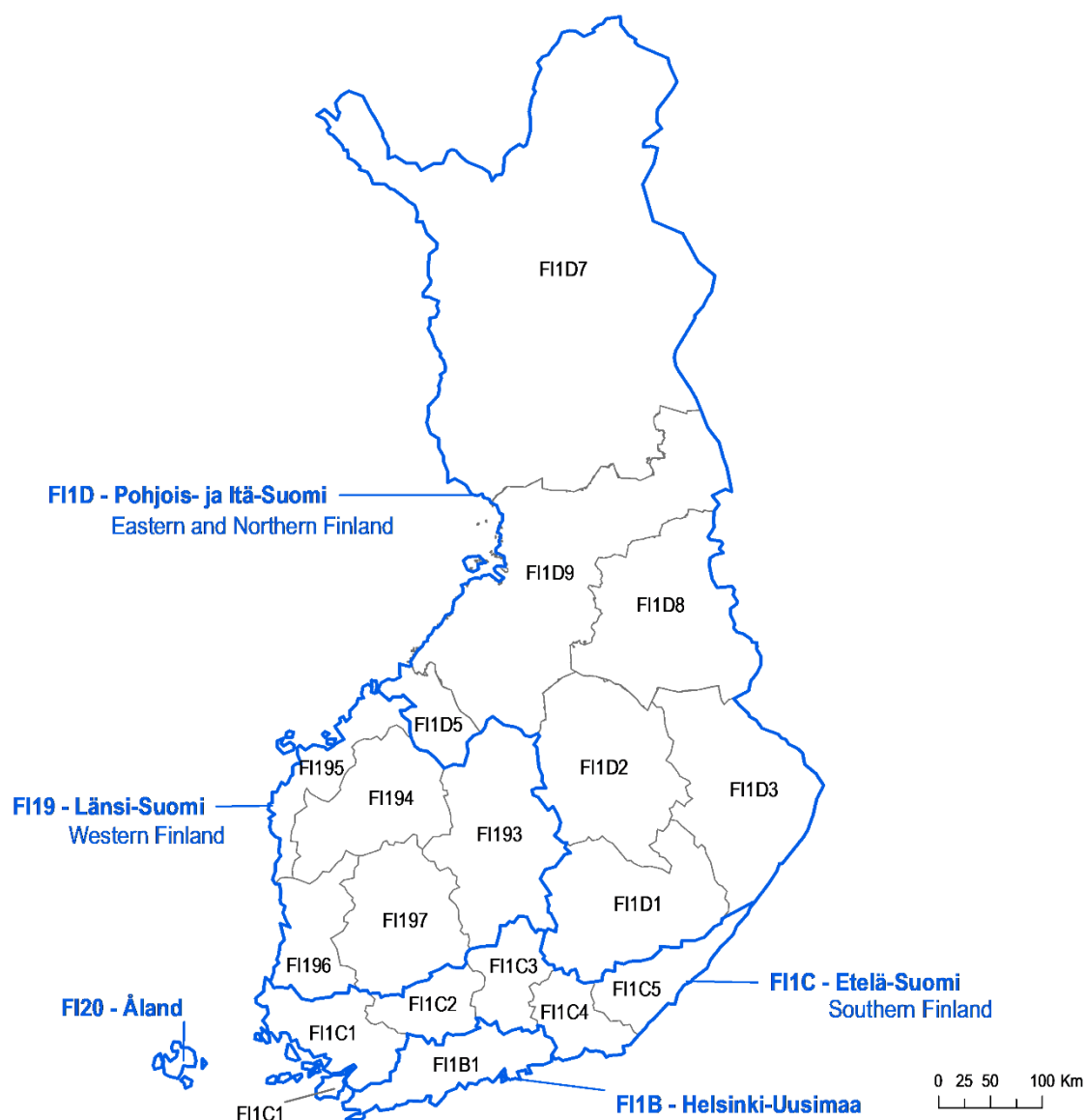


Territorial Levels 2 and 3

TL2	1 region
TL3	5 Groups of maakond

EE00	Estonia
EE001	Põhja-Eesti / North Estonia
EE004	Lääne-Eesti / West Estonia
EE006	Kesk-Eesti / Central Estonia
EE007	Kirde-Eesti / Northeast Estonia
EE008	Lõuna-Eesti / Southern Estonia

Finland / Finlande



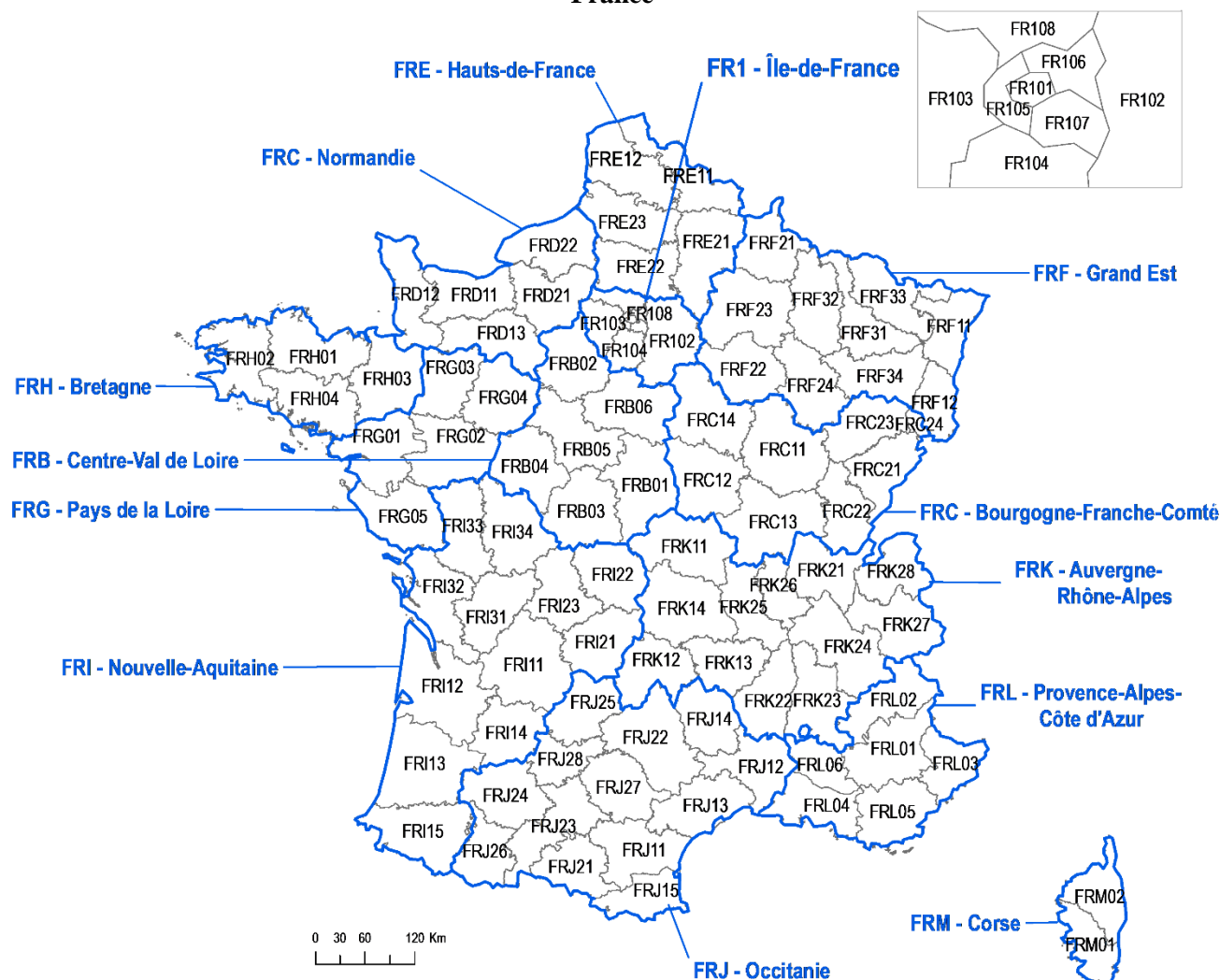
Territorial Levels 2 and 3

TL2	5 Suuralueet / Major regions
TL3	19 Maakunnat / Regions

FI19	Länsi-Suomi / Western Finland
FI193	Keski-Suomi / Central Finland
FI194	Etelä-Pohjanmaa / Southern Ostrobothnia
FI195	Pohjanmaa / Ostrobothnia
FI196	Satakunta / Satakunta
FI197	Pirkanmaa / Pirkanmaa
FI1B	Helsinki-Uusimaa
FI1B1	Helsinki-Uusimaa
FI1C	Etelä-Suomi / Southern Finland
FI1C1	Varsinais-Suomi / Finland Proper
FI1C2	Kanta-Häme / Tavastia Proper
FI1C3	Päijät-Häme / Päijät-Häme
FI1C4	Kymenlaakso / Kymenlaakso
FI1C5	Etelä-Karjala / South Karelia

FI1D	Pohjois- ja Itä-Suomi / Eastern and Northern Finland
FI1D1	Etelä-Savo / Southern Savonia
FI1D2	Pohjois-Savo / Northern Savonia
FI1D3	Pohjois-Karjala / North Karelia
FI1D8	Kainuu
FI1D5	Keski-Pohjanmaa / Central Ostrobothnia
FI1D9	Pohjois-Pohjanmaa / North Ostrobothnia
FI1D7	Lappi / Lapland
FI20	Åland
FI200	Åland

France

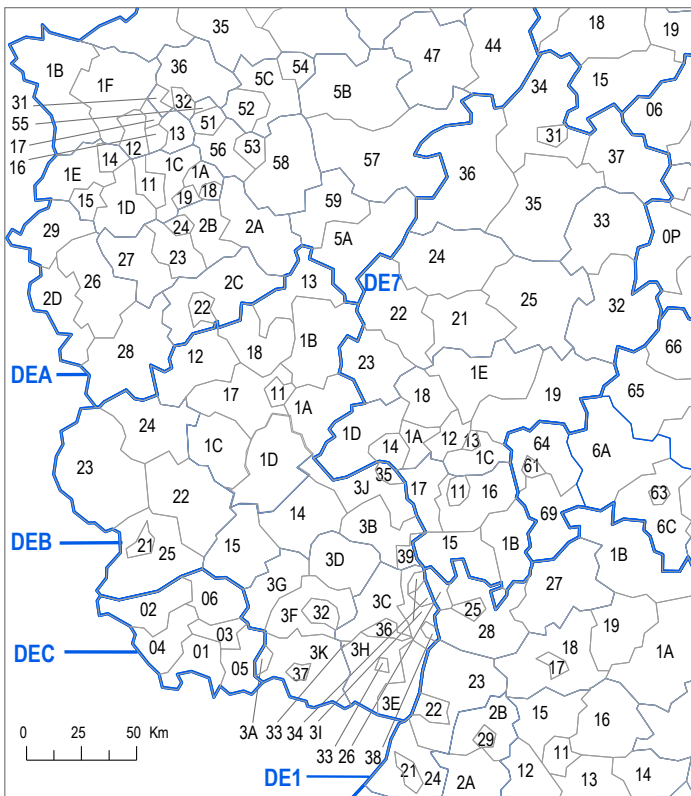
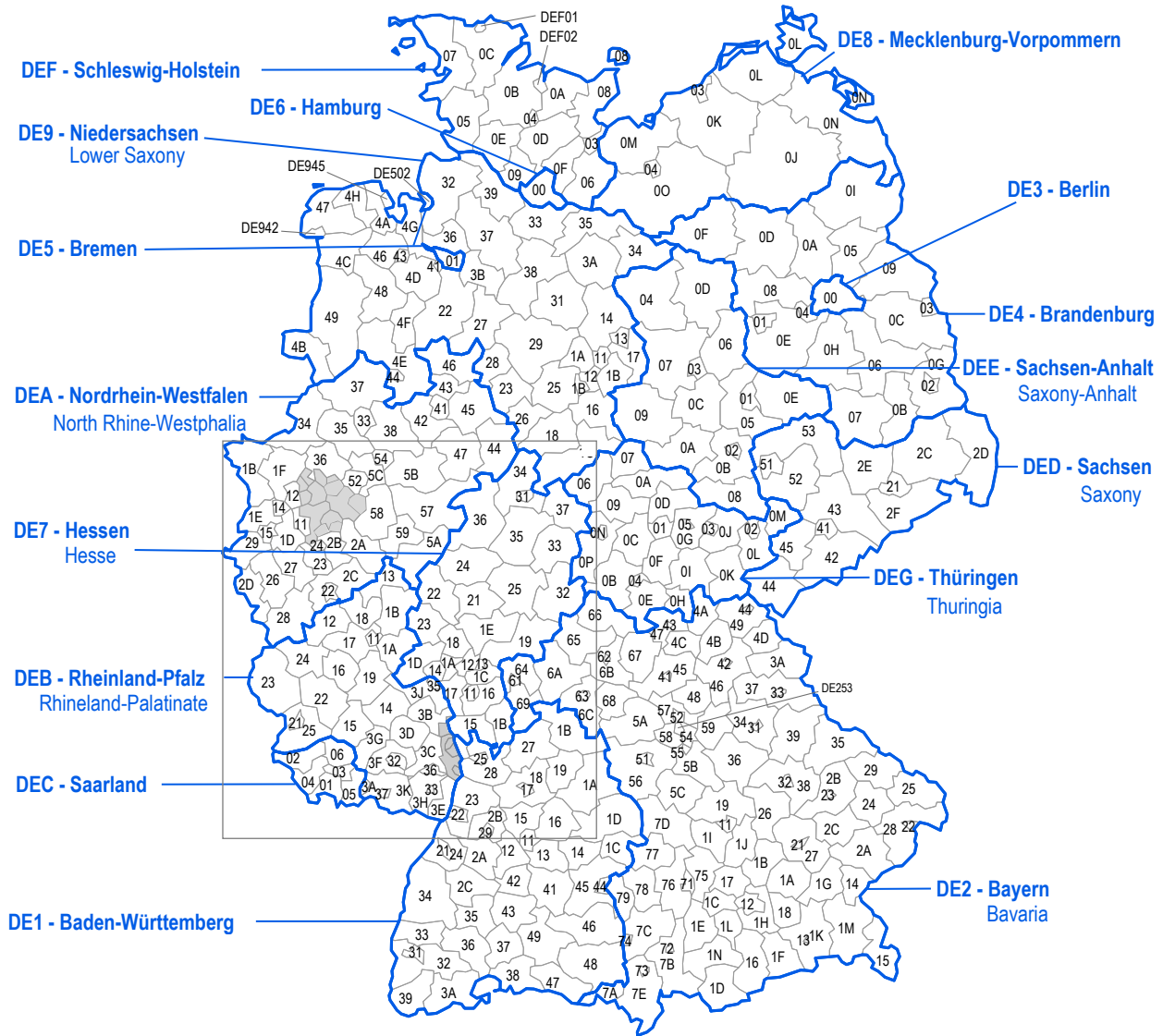


Territorial Levels 2 and 3

TL2:	11 Régions de France métropolitaine / Regions + 5 Régions d'outre-mer / Overseas regions
NOG:	22 Régions (avant réforme territoriale) de France métropolitaine / Regions + 5 Régions d'outre-mer / Overseas regions
TL3:	96 Départements de France métropolitaine / Department + 5 Départements d'outre-mer / Overseas department

FR1 Île-de-France	FRD2 Haute-Normandie	FRH02 Finistère	FRK Auvergne-Rhône-Alpes
FR10 Île-de-France	FRD21 Eure	FRH03 Ille-et-Vilaine	FRK1 Auvergne
FR101 Paris	FRD22 Seine-Maritime	FRH04 Morbihan	FRK11 Allier
FR102 Seine-et-Marne	FRE Hauts-de-France	FRI Nouvelle-Aquitaine	FRK12 Cantal
FR103 Yvelines	FRE2 Picardie / Picardy	FRI1 Aquitaine	FRK13 Haute-Loire
FR104 Essonne	FRE21 Aisne	FRI11 Dordogne	FRK14 Puy-de-Dôme
FR105 Hauts-de-Seine	FRE22 Oise	FRI12 Gironde	FRK2 Rhône-Alpes
FR106 Seine-Saint-Denis	FRE23 Somme	FRI13 Landes	FRK21 Ain
FR107 Val-de-Marne	FRE1 Nord-Pas-de-Calais	FRI14 Lot-et-Garonne	FRK22 Ardèche
FR108 Val-d'Oise	FRE11 Nord	FRI15 Pyrénées-Atlantiques	FRK23 Drôme
FRB Centre - Val de Loire	FRE12 Pas-de-Calais	FRI2 Limousin	FRK24 Isère
FRB0 Centre-Val de Loire	FRF Grand Est	FRI21 Corrèze	FRK25 Loire
FRB01 Cher	FRF1 Alsace	FRI22 Creuse	FRK26 Rhône
FRB02 Eure-et-Loir	FRF11 Bas-Rhin	FRI23 Haute-Vienne	FRK27 Savoie
FRB03 Indre	FRF12 Haut-Rhin	FRI3 Poitou-Charentes	FRK28 Haute-Savoie
FRB04 Indre-et-Loire	FRF2 Champagne-Ardenne	FRI31 Charente	FRL Provence-Alpes-Côte d'Azur
FRB05 Loir-et-Cher	FRF21 Ardennes	FRI32 Charente-Maritime	FRL0 Provence-Alpes-Côte d'Azur
FRB06 Loiret	FRF22 Aube	FRI33 Deux-Sèvres	FRL01 Alpes-de-Haute-Provence
FRC Bourgogne-Franche-Comté	FRF23 Marne	FRI34 Vienne	FRL02 Hautes-Alpes
FRC1 Bourgogne / Burgundy	FRF24 Haute-Marne	FRJ Occitanie	FRL03 Alpes-Maritimes
FRC11 Côte-d'Or	FRF3 Lorraine	FRJ1 Languedoc-Roussillon	FRL04 Bouches-du-Rhône
FRC12 Nièvre	FRF31 Meurthe-et-Moselle	FRJ11 Aude	FRL05 Var
FRC13 Saône-et-Loire	FRF32 Meuse	FRJ12 Gard	FRL06 Vaucluse
FRC14 Yonne	FRF33 Moselle	FRJ13 Hérault	FRM Corsica
FRC2 Franche-Comté	FRF34 Vosges	FRJ14 Lozère	FRM0 Corse / Corsica
FRC21 Doubs	FRG Pays de la Loire	FRJ15 Pyrénées-Orientales	FRM01 Corse-du-Sud
FRC22 Jura	FRG0 Pays de la Loire	FRJ2 Midi-Pyrénées	FRM02 Haute-Corse
FRC23 Haute-Saône	FRG01 Loire-Atlantique	FRJ21 Ariège	
FRC24 Territoire de Belfort	FRG02 Maine-et-Loire	FRJ22 Aveyron	
FRD Normandy	FRG03 Mayenne	FRJ23 Haute-Garonne	
FRD1 Basse-Normandie	FRG04 Sarthe	FRJ24 Gers	
FRD11 Calvados	FRG05 Vendée	FRJ25 Lot	
FRD12 Manche	FRH Brittany	FRJ26 Hautes-Pyrénées	
FRD13 Orne	FRH0 Bretagne / Brittany	FRJ27 Tarn	
	FRH01 Côtes-d'Armor	FRJ28 Tarn-et-Garonne	
			FRY French overseas
			FRY1 Guadeloupe
			FRY2 Martinique
			FRY3 Guyane
			FRY4 La Réunion
			FRY5 Mayotte

Germany / Allemagne



For the sake of legibility, the three first digits of the TL3 codes have been removed in the maps. These three first digits are those of the TL2 containing the TL3.

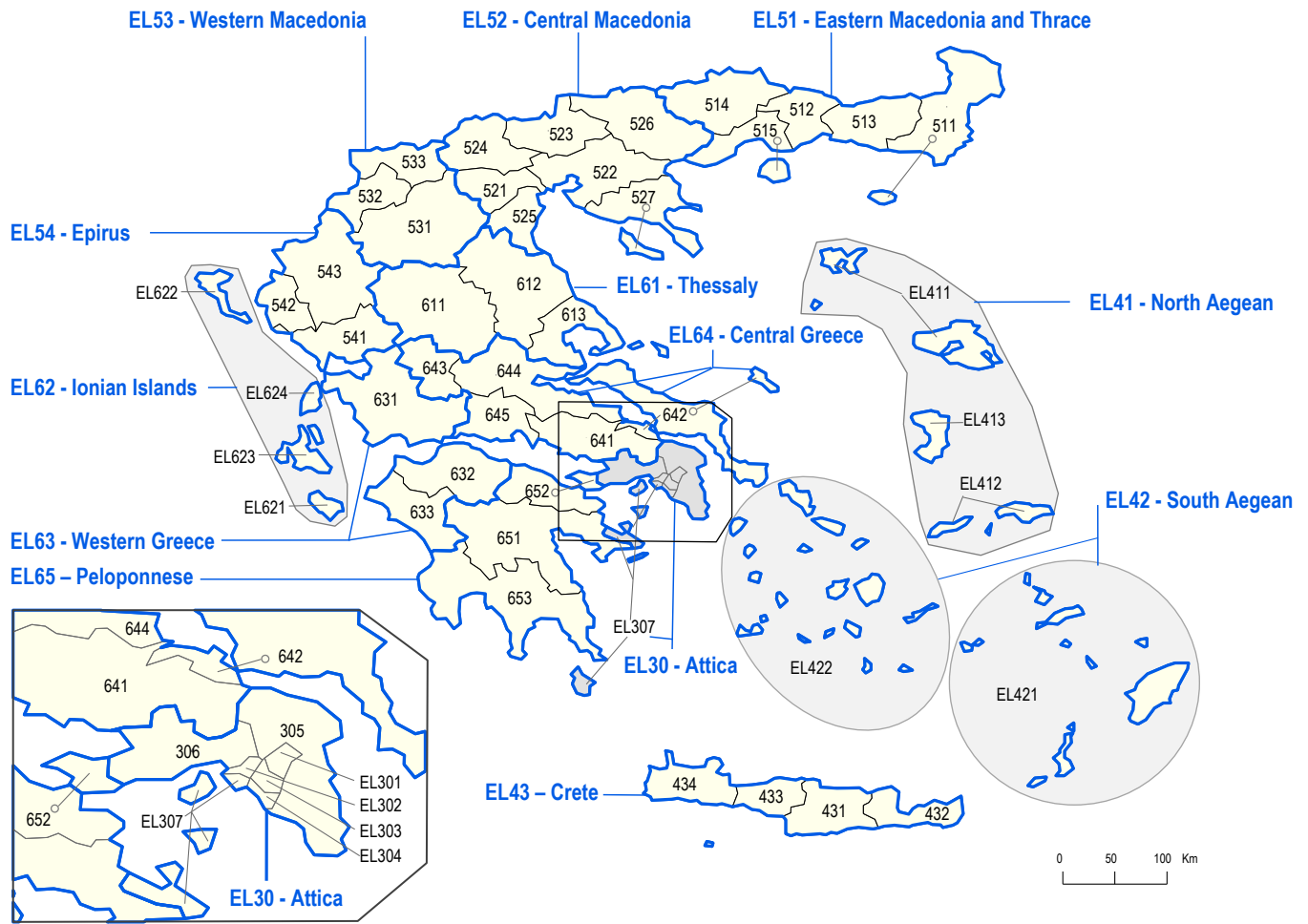
Germany - Territorial Levels 2 and 3

TL2	16 Länder / States				
TL3	401 Districts / Kreise				
DE1	Baden-Württemberg	DE223	Straubing, Kreisfreie Stadt	DE3	Berlin
DE111	Stuttgart, Stadtkreis	DE224	Deggendorf	DE300	Berlin
DE112	Böblingen	DE225	Freyung-Grafenau	DE4	Brandenburg
DE113	Esslingen	DE226	Kelheim	DE401	Brandenburg an der Havel, [Kreisfreie Stadt
DE114	Göppingen	DE227	Landshut, Landkreis	DE402	Cottbus, Kreisfreie Stadt
DE115	Ludwigsburg	DE228	Passau, Landkreis	DE403	Frankfurt (Oder), Kreisfreie Stadt
DE116	Rems-Murr-Kreis	DE229	Regen	DE404	Potsdam, Kreisfreie Stadt
DE117	Heilbronn, Stadtkreis	DE22A	Rottal-Inn	DE405	Barnim
DE118	Heilbronn, Landkreis	DE22B	Straubing-Bogen	DE406	Dahme-Spreewald
DE119	Hohenlohekreis	DE22C	Dingolfing-Landau	DE407	Elbe-Elster
DE11A	Schwäbisch Hall	DE231	Amberg, Kreisfreie Stadt	DE408	Havelland
DE11B	Main-Tauber-Kreis	DE232	Regensburg, Kreisfreie Stadt	DE409	Märkisch-Oderland
DE11C	Heidenheim	DE233	Weiden i. d. Opf, Kreisfreie Stadt	DE40A	Oberhavel
DE11D	Ostalbkreis	DE234	Amberg-Sulzbach	DE40B	Oberspreewald-Lausitz
DE121	Baden-Baden, Stadtkreis	DE235	Cham	DE40C	Oder-Spree
DE122	Karlsruhe, Stadtkreis	DE236	Neumarkt i. d. OPf.	DE40D	Ostprignitz-Ruppin
DE123	Karlsruhe, Landkreis	DE237	Neustadt a. d. Waldnaab	DE40E	Potsdam-Mittelmark
DE124	Rastatt	DE238	Regensburg, Landkreis	DE40F	Prignitz
DE125	Heidelberg, Stadtkreis	DE239	Schwandorf	DE40G	Spree-Neiße
DE126	Mannheim, Stadtkreis	DE23A	Tirschenreuth	DE40H	Teltow-Fläming
DE127	Neckar-Odenwald-Kreis	DE241	Bamberg, Kreisfreie Stadt	DE40I	Uckermark
DE128	Rhein-Neckar-Kreis	DE242	Bayreuth, Kreisfreie Stadt	DE5	Bremen
DE129	Pforzheim, Stadtkreis	DE243	Coburg, Kreisfreie Stadt	DE501	Bremen, Kreisfreie Stadt
DE12A	Calw	DE244	Hof, Kreisfreie Stadt	DE502	Bremerhaven, Kreisfreie Stadt
DE12B	Enzkreis	DE245	Bamberg, Landkreis	DE6	Hamburg
DE12C	Freudenstadt	DE246	Bayreuth, Landkreis	DE600	Hamburg
DE131	Freiburg im Breisgau, Stadtkreis	DE247	Coburg, Landkreis	DE7	Hessen / Hesse
DE132	Breisgau-Hochschwarzwald	DE248	Forchheim	DE711	Darmstadt, Kreisfreie Stadt
DE133	Emmendingen	DE249	Hof, Landkreis	DE712	Frankfurt am Main, Kreisfreie Stadt
DE134	Ortenaukreis	DE24A	Kronach	DE713	Offenbach am Main, Kreisfreie Stadt
DE135	Rottweil	DE24B	Kulmbach	DE714	Wiesbaden, Kreisfreie Stadt
DE136	Schwarzwald-Baar-Kreis	DE24C	Lichtenfels	DE715	Bergstraße
DE137	Tuttlingen	DE24D	Wunsiedel i. Fichtelgebirge	DE716	Darmstadt-Dieburg
DE138	Konstanz	DE251	Ansbach, Kreisfreie Stadt	DE717	Groß-Gerau
DE139	Lörrach	DE252	Erlangen, Kreisfreie Stadt	DE718	Hochtaunuskreis
DE13A	Waldshut	DE253	Fürth, Kreisfreie Stadt	DE719	Main-Kinzig-Kreis
DE141	Reutlingen	DE254	Nürnberg, Kreisfreie Stadt	DE71A	Main-Taunus-Kreis
DE142	Tübingen, Landkreis	DE255	Schwabach, Kreisfreie Stadt	DE71B	Odenwaldkreis
DE143	Zollernalbkreis	DE256	Ansbach, Landkreis	DE71C	Offenbach, Landkreis
DE144	Ulm, Stadtkreis	DE257	Erlangen-Höchststadt	DE71D	Rheingau-Taunus-Kreis
DE145	Alb-Donau-Kreis	DE258	Fürth, Landkreis	DE71E	Wetteraukreis
DE146	Biberach	DE259	Nürnberger Land	DE721	Gießen, Landkreis
DE147	Bodenseekreis	DE25A	Neustadt a. d. Aisch-Bad Windsheim	DE722	Lahn-Dill-Kreis
DE148	Ravensburg	DE25B	Roth	DE723	Limburg-Weilburg
DE149	Sigmaringen	DE25C	Weißenburg-Gunzenhausen	DE724	Marburg-Biedenkopf
DE2	Bayern / Bavaria	DE261	Aschaffenburg, Kreisfreie Stadt	DE725	Vogelsbergkreis
DE211	Ingolstadt, Kreisfreie Stadt	DE262	Schweinfurt, Kreisfreie Stadt	DE731	Kassel, Kreisfreie Stadt
DE212	München, Kreisfreie Stadt	DE263	Würzburg, Kreisfreie Stadt	DE732	Fulda
DE213	Rosenheim, Kreisfreie Stadt	DE264	Aschaffenburg, Landkreis	DE733	Hersfeld-Rotenburg
DE214	Altötting	DE265	Bad Kissingen	DE734	Kassel, Landkreis
DE215	Berchtesgadener Land	DE266	Rhön-Grabfeld	DE735	Schwalm-Eder-Kreis
DE216	Bad Tölz-Wolfratshausen	DE267	Haßberge	DE736	Waldeck-Frankenberg
DE217	Dachau	DE268	Kitzingen	DE737	Werra-Meißner-Kreis
DE218	Ebersberg	DE269	Miltenberg	DE8	Mecklenburg-Vorpommern
DE219	Eichstätt	DE26A	Main-Spessart	DE803	Rostock, Kreisfreie Stadt
DE21A	Erding	DE26B	Schweinfurt, Landkreis	DE804	Schwerin, Kreisfreie Stadt
DE21B	Freising	DE26C	Würzburg, Landkreis	DE80J	Mecklenburgische Seenplatte
DE21C	Fürstenfeldbruck	DE271	Augsburg, Kreisfreie Stadt	DE80K	Landkreis Rostock
DE21D	Garmisch-Partenkirchen	DE272	Kaufbeuren, Kreisfreie Stadt	DE80L	Vorpommern-Rügen
DE21E	Landsberg am Lech	DE273	Kempten (Allgäu), Kreisfreie Stadt	DE80M	Nordwestmecklenburg
DE21F	Miesbach	DE274	Memmingen, Kreisfreie Stadt	DE80N	Vorpommern-Greifswald
DE21G	Mühldorf a. Inn	DE275	Aichach-Friedberg	DE80O	Ludwigslust-Parchim
DE21H	München, Landkreis	DE276	Augsburg, Landkreis	DE9	Niedersachsen / Lower Saxony
DE21I	Neuburg-Schrobenhausen	DE277	Dillingen a.d. Donau	DE911	Braunschweig, Kreisfreie Stadt
DE21J	Pfaffenhofen a. d. Ilm	DE278	Günzburg	DE912	Salzgitter, Kreisfreie Stadt
DE21K	Rosenheim, Landkreis	DE279	Neu-Ulm	DE913	Wolfsburg, Kreisfreie Stadt
DE21L	Starnberg	DE27A	Lindau (Bodensee)	DE914	Gifhorn
DE21M	Traunstein	DE27B	Ostallgäu	DE916	Goslar
DE21N	Weilheim-Schongau	DE27C	Unterallgäu	DE917	Helmstedt
DE221	Landshut, Kreisfreie Stadt	DE27D	Donau-Ries		
DE222	Passau, Kreisfreie Stadt	DE27E	Oberallgäu		

Germany - Territorial Levels 2 and 3 (continued)

...		DEA34	Borken	DED2D	Görlitz
DE91A	Peine	DEA35	Coesfeld	DED2E	Meißen
DE91B	Wolfenbüttel	DEA36	Recklinghausen	DED2F	Sächsisches Schweiz-Osterzgebirge
DE91C	Göttingen	DEA37	Steinfurt	DED41	Chemnitz, Kreisfreie Stadt
DE922	Diepholz	DEA38	Warendorf	DED42	Erzgebirgskreis
DE923	Hameln-Pyrmont	DEA41	Bielefeld, Kreisfreie Stadt	DED43	Mittelsachsen
DE925	Hildesheim	DEA42	Gütersloh	DED44	Vogtlandkreis
DE926	Holz Minden	DEA43	Herford	DED45	Zwickau
DE927	Nienburg (Weser)	DEA44	Höxter	DED51	Leipzig, Kreisfreie Stadt
DE928	Schaumburg	DEA45	Lippe	DED52	Leipzig
DE929	Region Hannover	DEA46	Minden-Lübbecke	DED53	Nordsachsen
DE931	Celle	DEA47	Paderborn	DEE	Sachsen-Anhalt /
DE932	Cuxhaven	DEA51	Bochum, Kreisfreie Stadt		[Saxony-Anhalt]
DE933	Harburg	DEA52	Dortmund, Kreisfreie Stadt	DEE01	Dessau-Roßlau, Kreisfreie Stadt
DE934	Lüchow-Dannenberg	DEA53	Hagen, Kreisfreie Stadt	DEE02	Halle (Saale), Kreisfreie Stadt
DE935	Lüneburg, Landkreis	DEA54	Hamm, Kreisfreie Stadt	DEE03	Magdeburg, Kreisfreie Stadt
DE936	Osterholz	DEA55	Herne, Kreisfreie Stadt	DEE04	Altmarkkreis Salzwedel
DE937	Rotenburg (Wümme)	DEA56	Ennepe-Ruhr-Kreis	DEE05	Anhalt-Bitterfeld
DE938	Heidekreis	DEA57	Hochsauerlandkreis	DEE06	Jerichower Land
DE939	Stade	DEA58	Märkischer Kreis	DEE07	Börde
DE93A	Uelzen	DEA59	Olpe	DEE08	Burgenland (DE) / Burgenland
DE93B	Verden	DEA5A	Siegen-Wittgenstein	DEE09	Harz
DE941	Delmenhorst, Kreisfreie Stadt	DEA5B	Soest	DEE0A	Mansfeld-Südharz
DE942	Emden, Kreisfreie Stadt	DEA5C	Unna	DEE0B	Saalekreis
DE943	Oldenburg (Oldenburg), [Kreisfreie Stadt	DEB	Rheinland-Pfalz / Rhineland-Palatinate	DEE0C	Salzlandkreis
DE944	Osnabrück, Kreisfreie Stadt	DEB11	Koblenz, Kreisfreie Stadt	DEE0D	Stendal
DE945	Wilhelmshaven, Kreisfreie Stadt	DEB12	Ahrweiler	DEE0E	Wittenberg
DE946	Ammerland	DEB13	Altenkirchen (Westerwald)	DEF	Schleswig-Holstein
DE947	Aurich	DEB14	Bad Kreuznach	DEF01	Flensburg, Kreisfreie Stadt
DE948	Cloppenburg	DEB15	Birkenfeld	DEF02	Kiel, Kreisfreie Stadt
DE949	Emsland	DEB17	Mayen-Koblenz	DEF03	Lübeck, Kreisfreie Stadt
DE94A	Friesland (DE) / Friesland	DEB18	Neuwied	DEF04	Neumünster, Kreisfreie Stadt
DE94B	Grafschaft Bentheim	DEB1A	Rhein-Lahn-Kreis	DEF05	Dithmarschen
DE94C	Leer	DEB1B	Westerwaldkreis	DEF06	Herzogtum Lauenburg
DE94D	Oldenburg, Landkreis	DEB1C	Cochem-Zell	DEF07	Nordfriesland
DE94E	Osnabrück, Landkreis	DEB1D	Rhein-Hunsrück-Kreis	DEF08	Ostholstein
DE94F	Vechta	DEB21	Trier, Kreisfreie Stadt	DEF09	Pinneberg
DE94G	Wesermarsch	DEB22	Bernkastel-Wittlich	DEF0A	Plön
DE94H	Wittmund	DEB23	Eifelkreis Bitburg-Prüm	DEF0B	Rendsburg-Eckernförde
DEA	Nordrhein-Westfalen /	DEB24	Vulkaneifel	DEF0C	Schleswig-Flensburg
	[North Rhine-Westphalia	DEB25	Trier-Saarburg	DEF0D	Segeberg
DEA11	Düsseldorf, Kreisfreie Stadt	DEB31	Frankenthal (Pfalz), Kreisfreie Stadt	DEF0E	Steinburg
DEA12	Duisburg, Kreisfreie Stadt	DEB32	Kaiserslautern, Kreisfreie Stadt	DEF0F	Stormarn
DEA13	Essen, Kreisfreie Stadt	DEB33	Landau in der Pfalz, Kreisfreie Stadt	DEG	Thüringen / Thuringia
DEA14	Krefeld, Kreisfreie Stadt	DEB34	Ludwigshafen am Rhein, Kreisfreie Stadt	DEG01	Erfurt, Kreisfreie Stadt
DEA15	Mönchengladbach, Kreisfreie Stadt	DEB35	Mainz, Kreisfreie Stadt	DEG02	Gera, Kreisfreie Stadt
DEA16	Mülheim an der Ruhr, Kreisfreie Stadt	DEB36	Neustadt an der Weinstraße, Kreisfreie Stadt	DEG03	Jena, Kreisfreie Stadt
DEA17	Oberhausen, Kreisfreie Stadt	DEB37	Pirmasens, Kreisfreie Stadt	DEG04	Suhl, Kreisfreie Stadt
DEA18	Remscheid, Kreisfreie Stadt	DEB38	Speyer, Kreisfreie Stadt	DEG05	Weimar, Kreisfreie Stadt
DEA19	Solingen, Kreisfreie Stadt	DEB39	Worms, Kreisfreie Stadt	DEG06	Eichsfeld
DEA1A	Wuppertal, Kreisfreie Stadt	DEB3A	Zweibrücken, Kreisfreie Stadt	DEG07	Nordhausen
DEA1B	Kleve	DEB3B	Alzey-Worms	DEG09	Unstrut-Hainich-Kreis
DEA1C	Mettmann	DEB3C	Bad Dürkheim	DEG0A	Kyffhäuserkreis
DEA1D	Rhein-Kreis Neuss	DEB3D	Donnersbergkreis	DEG0B	Schmallkalder-Meiningen
DEA1E	Viersen	DEB3E	Germersheim	DEG0C	Gotha
DEA1F	Wesel	DEB3F	Kaiserslautern, Landkreis	DEG0D	Sömmerda
DEA22	Bonn, Kreisfreie Stadt	DEB3G	Kusel	DEG0E	Hildburghausen
DEA23	Köln, Kreisfreie Stadt	DEB3H	Südliche Weinstraße	DEG0F	Ilm-Kreis
DEA24	Leverkusen, Kreisfreie Stadt	DEB3I	Rhein-Pfalz-Kreis	DEG0G	Weimarer Land
DEA26	Düren	DEB3J	Mainz-Bingen	DEG0H	Sonneberg
DEA27	Rhein-Erft-Kreis	DEB3K	Südwestpfalz	DEG0I	Saalfeld-Rudolstadt
DEA28	Euskirchen	DEC	Saarland	DEG0J	Saale-Holzland-Kreis
DEA29	Heinsberg	DEC01	Regionalverband Saarbrücken	DEG0K	Saale-Orla-Kreis
DEA2A	Oberbergischer Kreis	DEC02	Merzig-Wadern	DEG0L	Greiz
DEA2B	Rheinisch-Bergischer Kreis	DEC03	Neunkirchen	DEG0M	Altenburger Land
DEA2C	Rhein-Sieg-Kreis	DEC04	Saarlouis	DEG0N	Eisenach, Kreisfreie Stadt
DEA2D	Städteregion Aachen	DEC05	Saarpfalz-Kreis	DEG0P	Wartburgkreis
DEA31	Boitrop, Kreisfreie Stadt	DEC06	St. Wendel		
DEA32	Gelsenkirchen, Kreisfreie Stadt	DED	Sachsen / Saxony		
DEA33	Münster, Kreisfreie Stadt	DED21	Dresden, Kreisfreie Stadt		
		DED2C	Bautzen		

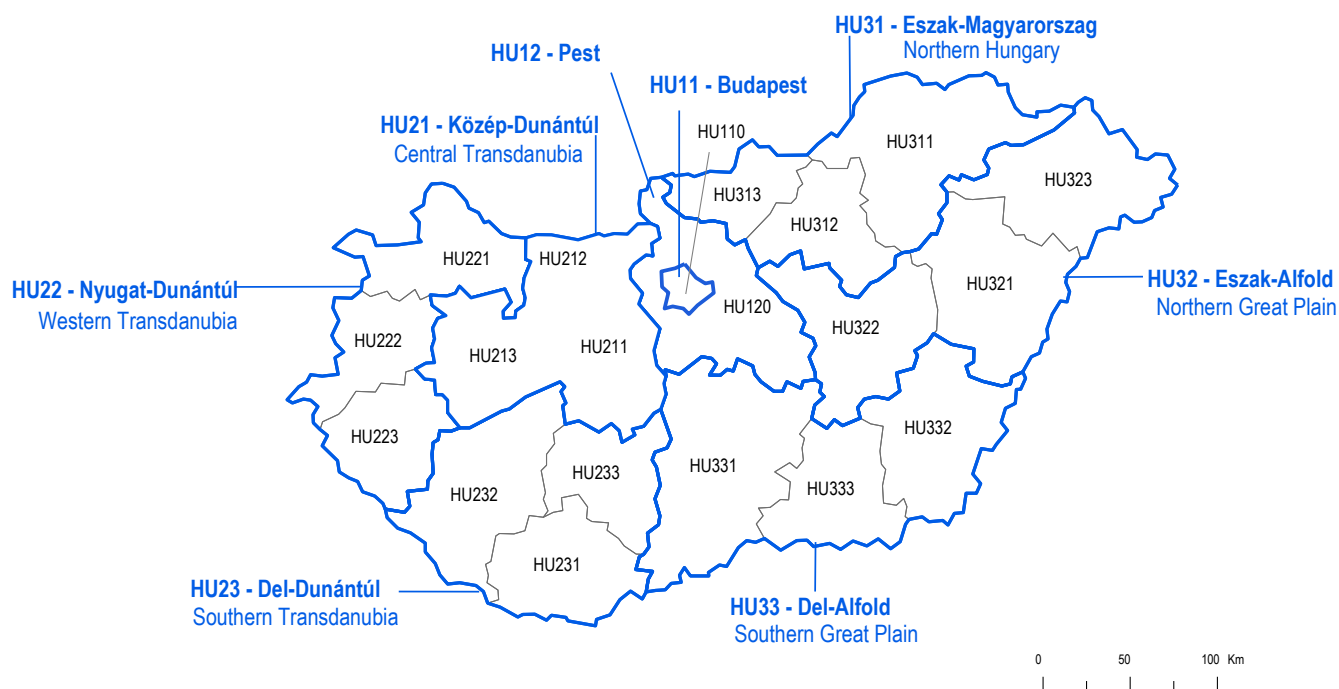
Greece / Grèce



Territorial Levels 2 and 3

TL2	13 Regions		
TL3	52 Regional units and combination of regional units		
EL30 Attica		EL511 Evros	EL611 Karditsa, Trikala
EL301 Northern Athens		EL512 Xanthi	EL612 Larissa
EL302 Western Athens		EL513 Rhodope	EL613 Magnesia
EL303 Central Athens		EL514 Drama	EL62 Ionian Islands
EL304 Southern Athens		EL515 Thasos, Kavala	EL621 Zakynthos
EL305 Eastern Attica		EL52 Central Macedonia	EL622 Corfu
EL306 Western Attica		EL521 Imathia	EL623 Ithaca, Cephalonia
EL307 Piraeus, Islands		EL522 Thessaloniki	EL624 Lefkada
EL41 North Aegean		EL523 Kilikis	EL63 Western Greece
EL411 Lesbos, Lemnos		EL524 Pella	EL631 Aetolia-Acamania
EL412 Ikaria, Samos		EL525 Pieria	EL632 Achaea
EL413 Chios		EL526 Serres	EL633 Elis
EL42 South Aegean		EL527 Chalkidiki	EL64 Central Greece
EL421 Kalymnos, Karpathos, Kos, Rhodes		EL53 Western Macedonia	EL641 Boeotia
EL422 Andros, Thira, Kea, Milos, Mykonos, [Naxos, Paros, Syros, Tinos]		EL531 Grevena, Kozani	EL642 Euboea
EL43 Crete		EL532 Kastoria	EL643 Evrytania
EL431 Heraklion		EL533 Florina	EL644 Phthiotis
EL432 Lasithi		EL54 Epirus	EL645 Phocis
EL433 Rethymno		EL541 Arta, Preveza	EL65 Peloponnese
EL434 Chania		EL542 Thesprotia	EL651 Argolis, Arcadia
EL51 Eastern Macedonia and Thrace		EL543 Ioannina	EL652 Korinthia
		EL61 Thessaly	EL653 Laconia, Messenia

Hungary / Hongrie



Territorial Levels 2 and 3

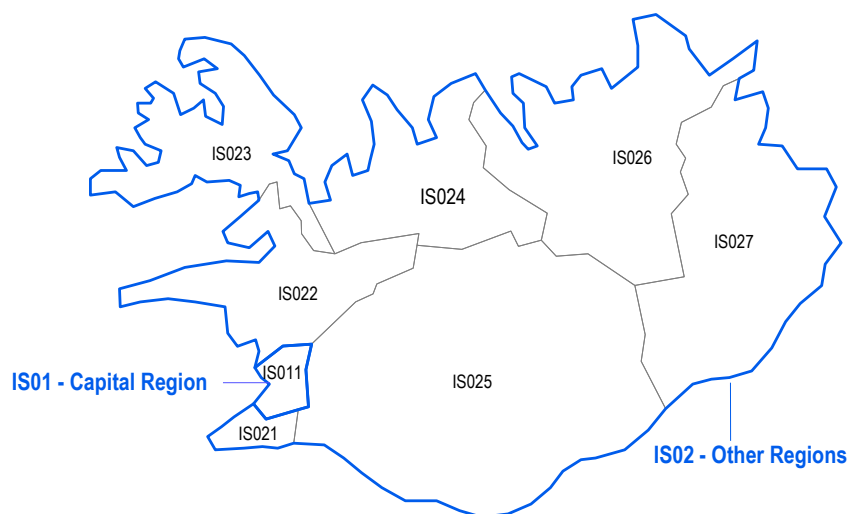
TL2	8 Planning statistical regions
TL3	20 Counties and Budapest
HU11 Budapest	HU31 Észak-Magyarország / Northern Hungary
HU110 Budapest	HU311 Borsod-Abaúj-Zemplén
HU12 Pest	HU312 Heves
HU120 Pest	HU313 Nógrád
HU21 Közép-Dunántúl / Central Transdanubia	HU32 Észak-Alföld / Northern Great Plain
HU211 Fejér	HU321 Hajdú-Bihar
HU212 Komárom-Esztergom	HU322 Jász-Nagykun-Szolnok
HU213 Veszprém	HU323 Szabolcs-Szatmár-Bereg
HU22 Nyugat-Dunántúl / Western Transdanubia	HU33 Dél-Alföld / Southern Great Plain
HU221 Győr-Moson-Sopron	HU331 Bács-Kiskun
HU222 Vas	HU332 Békés
HU223 Zala	HU333 Csongrád
HU23 Dél-Dunántúl / Southern Transdanubia	
HU231 Baranya	
HU232 Somogy	
HU233 Tolna	

Iceland / Islande

Territorial Levels 2 and 3

TL2	2 Regions
TL3	8 Landsvæði

IS01	Capital Region
IS011	Capital Region
IS02	Other Regions
IS021	Suournes
IS022	Vesturland
IS023	Vestfirir
IS024	Norourland Vestra
IS025	Suourland
IS026	Norourland Eystra
IS027	Austurland

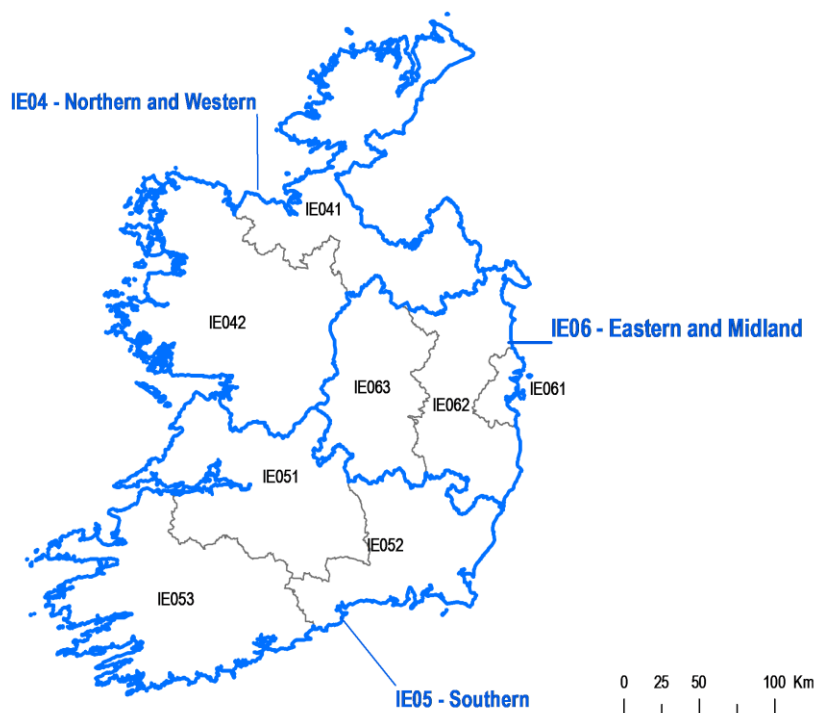


Ireland / Irlande

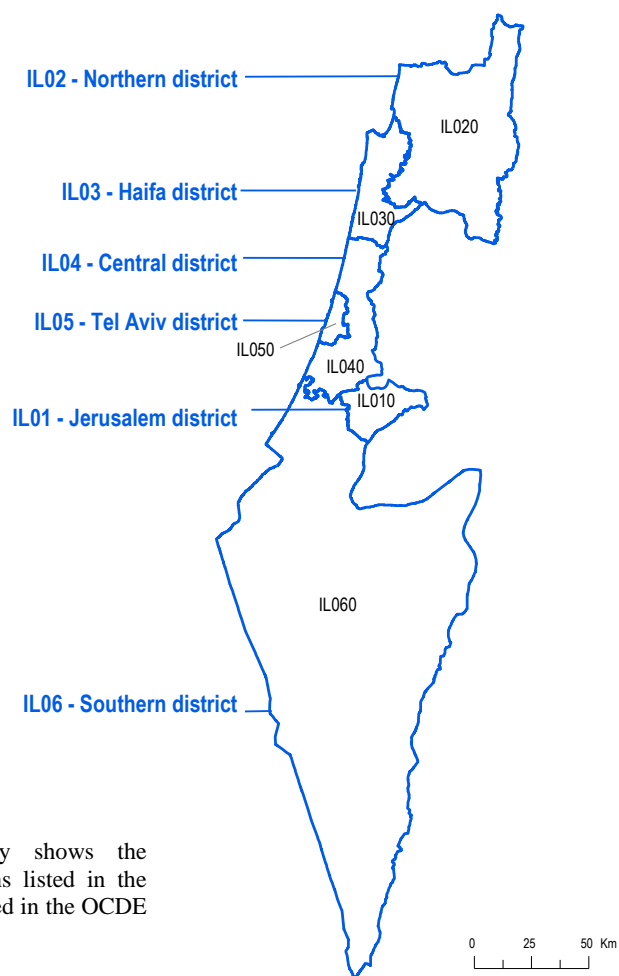
Territorial Levels 2 and 3

TL2	3 Groups Regional Authority Regions
TL3	8 Regional Authority Regions

IE04	Norhtern and Western
IE041	Border
IE042	West
IE05	Southern
IE051	Mid-West
IE052	South-East
IE053	South-West
IE06	Eastern and Midland
IE061	Dublin
IE062	Mid-East
IE063	Midlands



Israel



Note: This map exclusively shows the Israelian TL2 and TL3 regions listed in the table below and that are included in the OCDE Regional Database.

Territorial Levels 2 and 3

TL2	6 Districts
TL3	6 Districts

IL01	Jerusalem District
IL010	Jerusalem District
IL02	Northern District
IL020	Northern District
IL03	Haifa District
IL030	Haifa District
IL04	Central District
IL040	Central District
IL05	Tel Aviv District
IL050	Tel Aviv District
IL06	Southern District
IL060	Southern District

Italy / Italie



Territorial Levels 2 and 3

TL2 - 21 Regioni / Regions

TL3 - 110 Province / Provinces

ITC1 - Piemonte / Piedmont

ITC11 - Torino / Turin
ITC12 - Vercelli
ITC13 - Biella
ITC14 - Verbano-Cusio-Ossola
ITC15 - Novara
ITC16 - Cuneo
ITC17 - Asti
ITC18 - Alessandria

ITC2 - Valle d'Aosta/Vallée d'Aoste / Aosta Valley

ITC20 - Valle d'Aosta/Vallée d'Aoste / Aosta Valley

ITC3 - Liguria

ITC31 - Imperia
ITC32 - Savona
ITC33 - Genova / Genoa
ITC34 - La Spezia

ITC4 - Lombardia / Lombardy

ITC41 - Varese
ITC42 - Como
ITC43 - Lecco
ITC44 - Sondrio
ITC46 - Bergamo
ITC47 - Brescia
ITC48 - Pavia
ITC49 - Lodi
ITC4A - Cremona
ITC4B - Mantova / Mantua
ITC4C - Milano / Milan
ITC4D - Monza e della Brianza / Monza and Brianza

ITF1 - Abruzzo

ITF11 - L'Aquila
ITF12 - Teramo
ITF13 - Pescara
ITF14 - Chieti

ITF2 - Molise

ITF21 - Isernia
ITF22 - Campobasso

ITF3 - Campania

ITF31 - Caserta
ITF32 - Benevento
ITF33 - Napoli / Naples
ITF34 - Avellino
ITF35 - Salerno

ITF4 - Puglia / Apulia

ITF43 - Taranto
ITF44 - Brindisi
ITF45 - Lecce
ITF46 - Foggia
ITF47 - Bari

ITF5 - Basilicata / Basilicata

ITF51 - Potenza
ITF52 - Matera

ITF6 - Calabria

ITF61 - Cosenza
ITF62 - Crotona
ITF63 - Catanzaro
ITF64 - Vibo Valentia
ITF65 - Reggio di Calabria

ITG1 - Sicilia / Sicily

ITG11 - Trapani
ITG12 - Palermo
ITG13 - Messina
ITG14 - Agrigento
ITG15 - Caltanissetta
ITG16 - Enna
ITG17 - Catania
ITG18 - Ragusa
ITG19 - Siracusa

ITG2 - Sardegna / Sardinia

ITG25 - Sassari
ITG26 - Nuoro
ITG27 - Cagliari
ITG28 - Oristano
ITG29 - Olbia-Tempio
ITG2A - Ogliastra
ITG2B - Medio Campidano

ITG2C - Carbonia-Iglesias

ITH1 - Province of Bolzano-Bozen

ITH10 - Bolzano-Bozen

ITH2 - Province of Trento

ITH20 - Trento

ITH3 - Veneto

ITH31 - Verona
ITH32 - Vicenza
ITH33 - Belluno
ITH34 - Treviso
ITH35 - Venezia / Venice
ITH36 - Padova / Padua
ITH37 - Rovigo

ITH4 - Friuli-Venezia Giulia

ITH41 - Pordenone
ITH42 - Udine
ITH43 - Gorizia
ITH44 - Trieste

ITH5 - Emilia-Romagna

ITH51 - Piacenza
ITH52 - Parma
ITH53 - Reggio Nell'Emilia
ITH54 - Modena
ITH55 - Bologna
ITH56 - Ferrara
ITH57 - Ravenna
ITH58 - Forlì-Cesena

ITH59 - Rimini

ITI1 - Toscana / Tuscany

ITI11 - Massa-Carrara
ITI12 - Lucca
ITI13 - Pistoia
ITI14 - Firenze / Florence
ITI15 - Prato
ITI16 - Livorno
ITI17 - Pisa
ITI18 - Arezzo
ITI19 - Siena
ITI1A - Grosseto

ITI2 - Umbria

ITI21 - Perugia
ITI22 - Terni

ITI3 - Marche

ITI31 - Pesaro e Urbino
ITI32 - Ancona
ITI33 - Macerata
ITI34 - Ascoli Piceno

ITI4 - Lazio

ITI41 - Viterbo
ITI42 - Rieti
ITI43 - Roma / Rome
ITI44 - Latina
ITI45 - Frosinone

Japan / Japon

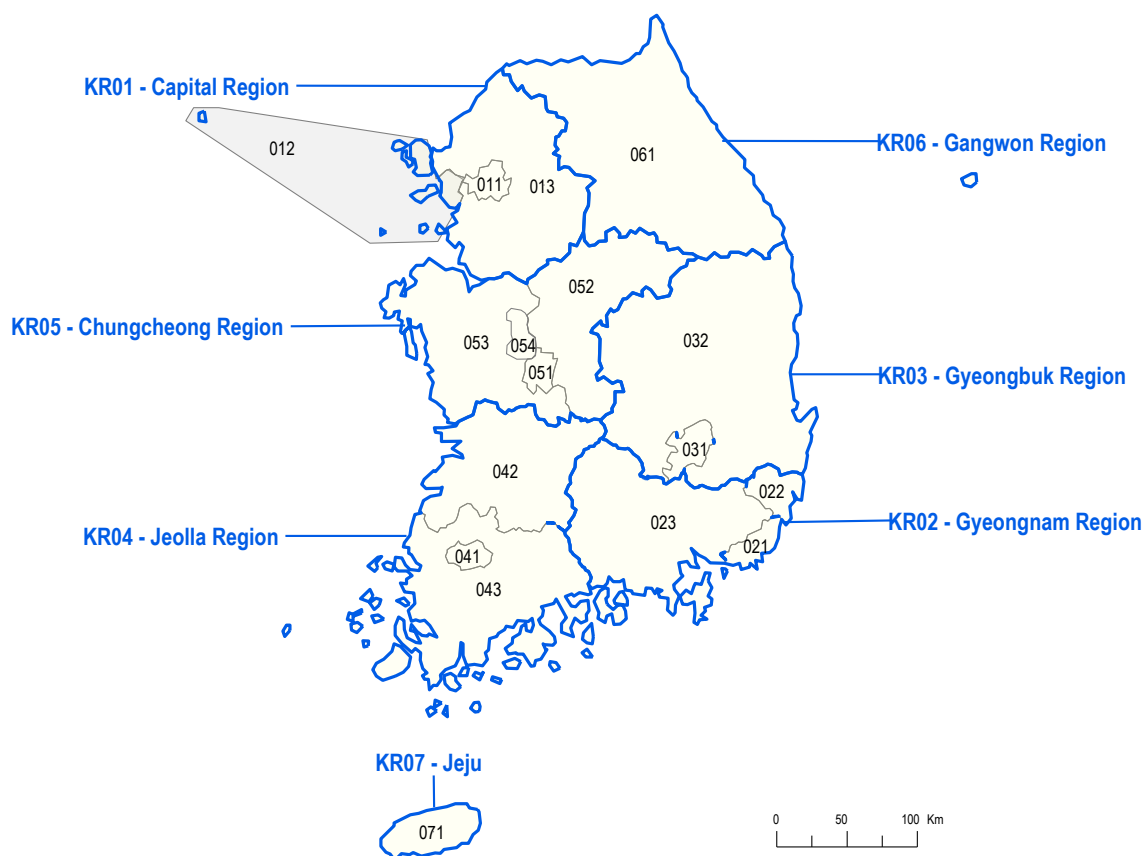


Note: This map exclusively shows the Japanese TL2 and TL3 regions listed in the table below and that are included in the OCDE Regional Database.

Territorial Levels 2 and 3

TL2	10 Groups of prefectures	TL3	47 Prefectures
JPA	Hokkaido	JPD14	Kanagawa
JPA01	Hokkaido	JPE	Hokuriku
JPB	Tohoku	JPE15	Niigata
JPB02	Aomori	JPE16	Toyama
JPB03	Iwate	JPE17	Ishikawa
JPB04	Miyagi	JPE18	Fukui
JPB05	Akita	JPF	Toukai
JPB06	Yamagata	JPF21	Gifu
JPB07	Fukushima	JPF22	Shizuoka
JPC	Northern-Kanto, Koshin	JPF23	Aichi
JPC08	Ibaraki	JPF24	Mie
JPC09	Tochigi	JPG	Kansai region
JPC10	Gumma	JPG25	Shiga
JPC19	Yamanashi	JPG26	Kyoto
JPC20	Nagano	JPG27	Osaka
JPD	Southern-Kanto	JPG28	Hyogo
JPD11	Saitama	JPG29	Nara
JPD12	Chiba	JPG30	Wakayama
JPD13	Tokyo	JPH	Chugoku
		JPH31	Tottori
		JPH32	Shimane
		JPH33	Okayama
		JPH34	Hiroshima
		JPH35	Yamaguchi
		JPI	Shikoku
		JPI36	Tokushima
		JPI37	Kagawa
		JPI38	Ehime
		JPI39	Kochi
		JPJ	Kyushu, Okinawa
		JPJ40	Fukuoka
		JPJ41	Saga
		JPJ42	Nagasaki
		JPJ43	Kumamoto
		JPJ44	Oita
		JPJ45	Miyazaki
		JPJ46	Kagoshima
		JPJ47	Okinawa

Korea / Corée

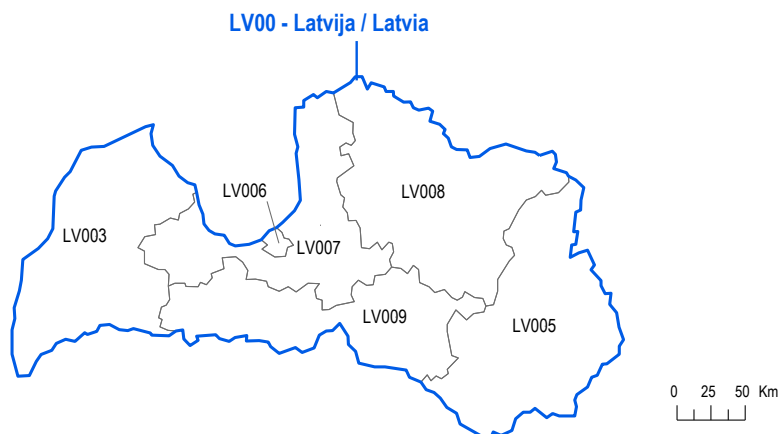


Territorial Levels 2 and 3

TL2	7 Regions
TL3	17 Special city, metropolitan area and province

KR01	Capital Region	KR041	Gwangju
KR011	Seoul	KR042	Jeollabuk-do
KR012	Incheon	KR043	Jeollanam-do
KR013	Gyeonggi-do	KR05	Chungcheong region
KR02	Gyeongnam Region	KR051	Daejeon
KR021	Busan	KR052	Chungcheongbuk-do
KR022	Ulsan	KR053	Chungcheongnam-do
KR023	Gyeongsangnam-do	KR054	Sejong
KR03	Gyeongbuk Region	KR06	Gangwon Region
KR031	Daegu	KR061	Gangwon-do
KR032	Gyeongsangbuk-do	KR07	Jeju
KR04	Jeolla Region	KR071	Jeju-do

Latvia / Lettonie



Territorial Levels 2 and 3

TL2	1 region
TL3	5 Groups of maakond

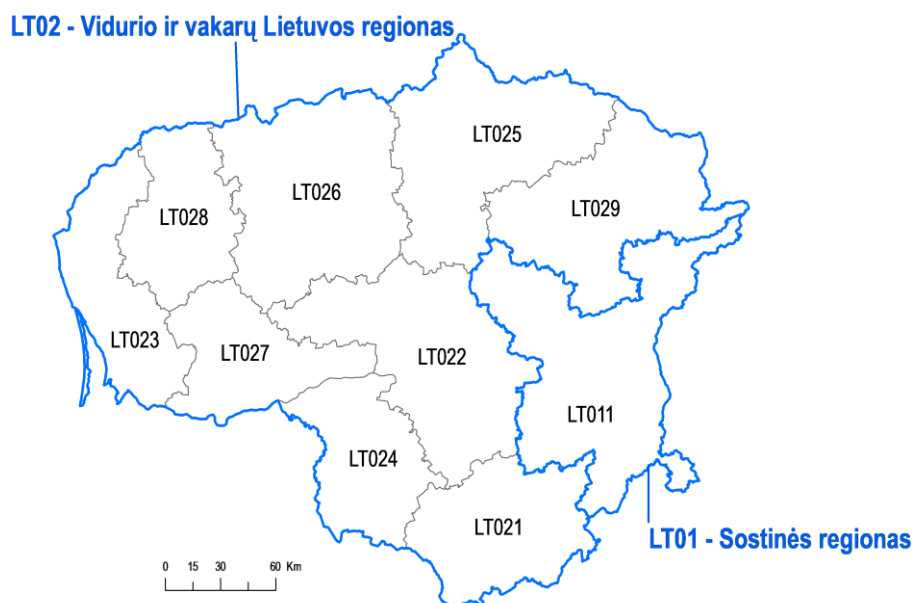
LV00	Latvija / Latvia
LV003	Kurzeme
LV005	Latgale
LV006	Rīga
LV007	Pierīga
LV008	Vidzeme
LV009	Zemgale

Lithuania / Lituanie

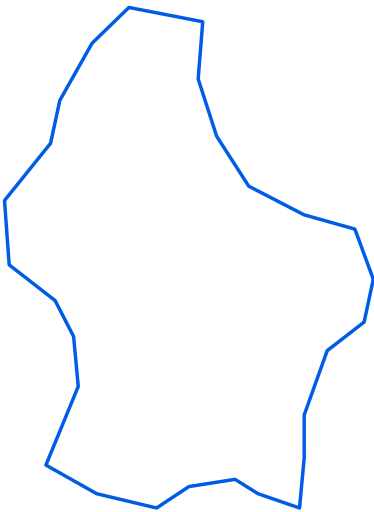
Territorial Levels 2 and 3

TL2	2 Groups of counties
TL3	10 Counties

LT01	Sostinės regionas
LT011	Vilniaus apskritis
LT02	Vidurio ir vakarų Lietuvos regionas
LT021	Alytaus apskritis
LT022	Kauno apskritis
LT023	Klaipėdos apskritis
LT024	Marjampolės apskritis
LT025	Panevėžio apskritis
LT026	Šiaulių apskritis
LT027	Tauragės apskritis
LT028	Telšių apskritis
LT029	Utenos apskritis



Luxembourg



Territorial Levels 2 and 3

TL2	1 Etat / State	LU00	Luxembourg
TL3	1 Etat /State	LU000	Luxembourg

Mexico / Mexique



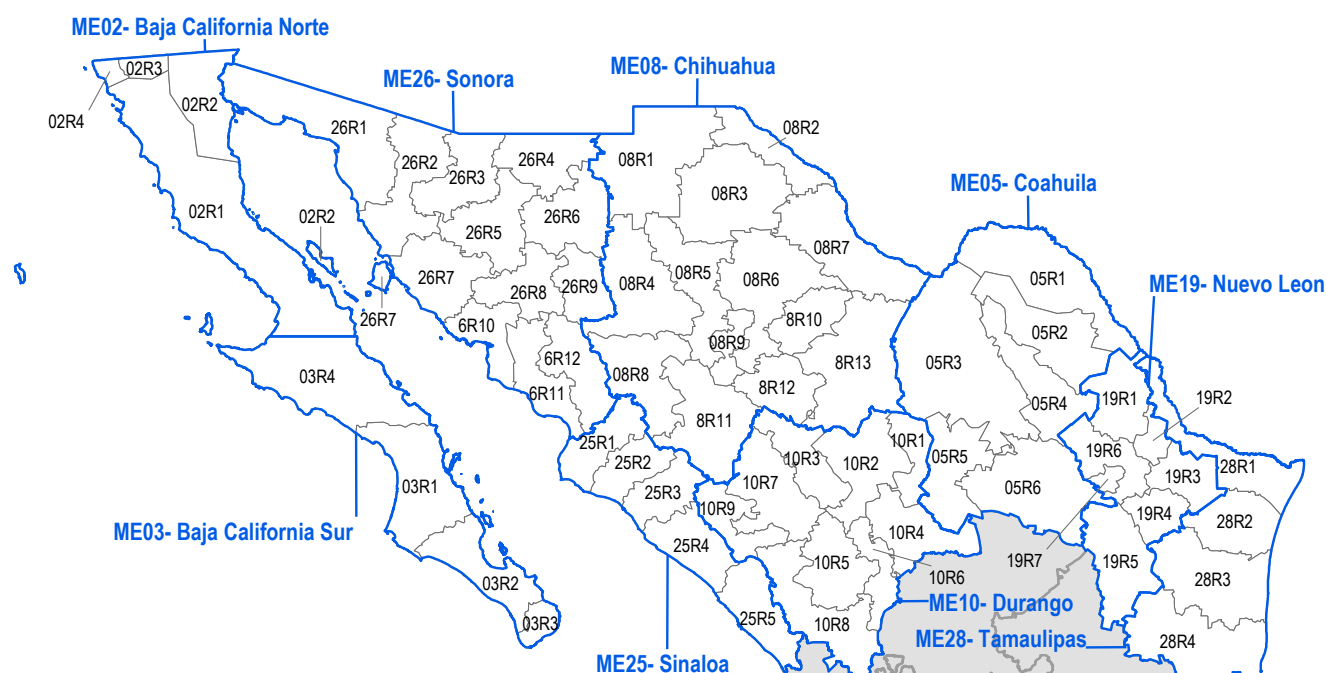
TL2	32 Estados / States
TL3	209 Grupos de municipios / Groups of municipalities

Territorial Level 2

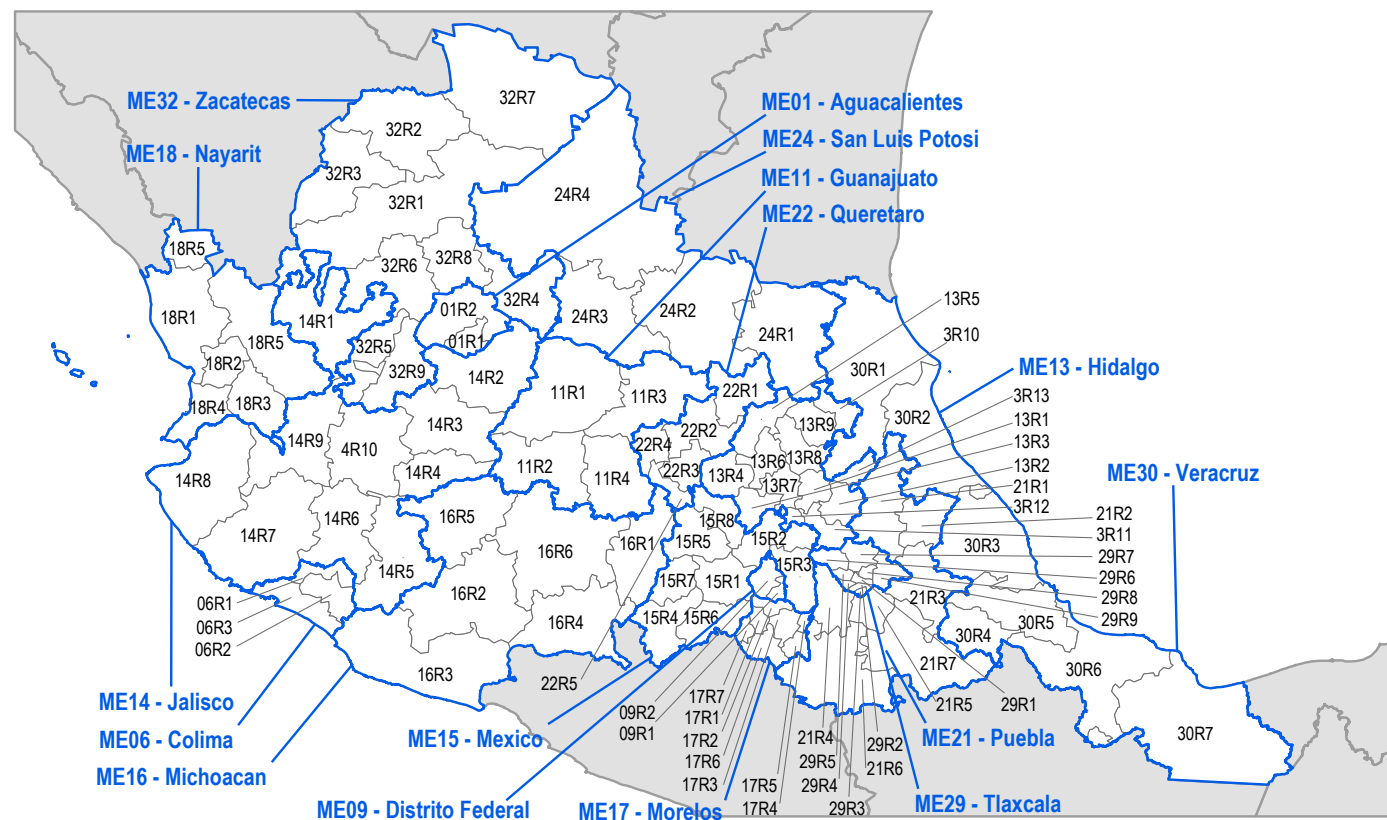
ME01	Aguascalientes	ME17	Morelos
ME02	Baja California Norte	ME18	Nayarit
ME03	Baja California Sur	ME19	Nuevo Leon
ME04	Campeche	ME20	Oaxaca
ME05	Coahuila	ME21	Puebla
ME06	Colima	ME22	Queretaro
ME07	Chiapas	ME23	Quintana Roo
ME08	Chihuahua	ME24	San Luis Potosi
ME09	Federal District	ME25	Sinaloa
ME10	Durango	ME26	Sonora
ME11	Guanajuato	ME27	Tabasco
ME12	Guerrero	ME28	Tamaulipas
ME13	Hidalgo	ME29	Tlaxcala
ME14	Jalisco	ME30	Veracruz
ME15	Mexico	ME31	Yucatan
ME16	Michoacan	ME32	Zacatecas

TL3 Level following pages

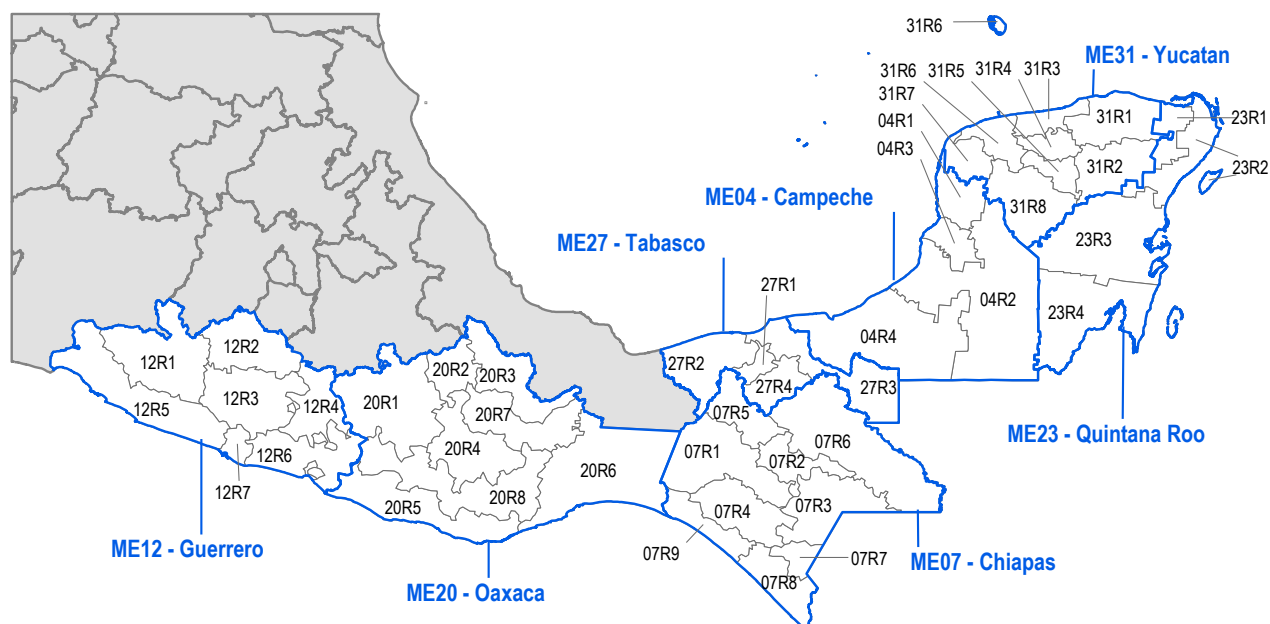
Mexico – Regiones Noroeste y Noreste / Northern regions



Mexico – Regiones Centronorte, Centrosur y Este / Center and East regions



Mexico – Regiones Sur / Southern regions



Mexico - Territorial Levels 2 and 3

ME01	Aguascalientes
ME01R1	Aguascalientes (Ags.)
ME01R2	Asientos, Calvillo, Cosío, Jesús María, Pabellón de Arteaga, Rincón de Romos, San José de Gracia, Tepezalá, El Llano, San Francisco de los Romo. (Ags.)
ME02	Baja California Norte
ME02R1	Ensenada (B.C.)
ME02R2	Mexicali (B.C.)
ME02R3	Tecate (B.C.)
ME02R4	Tijuana, Playas de Rosarito. (B.C.)
ME03	Baja California Sur
ME03R1	Comondú, Loreto. (B.C.S.)
ME03R2	La Paz (B.C.S.)
ME03R3	Los Cabos (B.C.S.)
ME03R4	Mulegé (B.C.S.)
ME04	Campeche
ME04R1	Calkiní, Hecelchakán, Tenabo. (Camp.)
ME04R2	Champotón, Hopelchén, Calakmul. (Camp.)
ME04R3	Campeche (Camp.)
ME04R4	Carmen, Palizada, Escárcega, Candelaria. (Camp.)
ME05	Coahuila
ME05R1	Acuña, Guerrero, Hidalgo, Jiménez, Nava, Piedras Negras, Zaragoza. (Coah.)
ME05R2	Allende, Juárez, Morelos, Múzquiz, Progreso, Sabinas, San Juan de Sabinas, Villa Unión. (Coah.)
ME05R3	Cuatro Ciénegas, Lamadrid, Ocampo, Sacramento, Sierra Mojada. (Coah.)
ME05R4	Abasolo, Candela, Castaños, Escobedo, Frontera, Monclova, Nadadores, San Buenaventura. (Coah.)
ME05R5	Francisco I. Madero, Matamoros, San Pedro, Torreón, Viesca. (Coah.)
ME05R6	Arteaga, General Cepeda, Parras, Ramos Arizpe, Saltillo. (Coah.)
ME06	Colima
ME06R1	Comala, Cuauhtémoc, Minatitlán. (Col.)
ME06R2	Colima, Coquimatlán, Ixtlahuacán, Villa de Álvarez. (Col.)
ME06R3	Armería, Manzanillo, Tecmán. (Col.)
ME07	Chiapas
ME07R1	Acala, Berriozábal, Cintalapa, Coapilla, Copainalá, Chiapa de Corzo, Chiapilla, Chicoasén, Ixtapa, Jiquipilas, Nicolás Ruíz, Ocotepec, Ocozacoatlá de Espinosa, Osumacinta, San Fernando, Soyolú, Suchiapa, Tecpatán, Totolapa, Tuxtla Gutiérrez, Venustiano Carranza, San Lucas. (Chis.)
ME07R2	Altamirano, Amatenango del Valle, Chalhchihuitán, Chamula, Chanal, Chenalhó, Huixtán, Larráinzar, Mitontic, Oxchuc, Pantelhó, Las Rosas, San Cristóbal de las Casas, Tenejapa, Teopisca, Zinacantán, Aldama, Santiago el Pinar. (Chis.)
ME07R3	Comitán de Domínguez, Chicomuselo, Frontera Comalapa, La Independencia, Las Margaritas, Socoltenango, La Trinitaria, Tzimol, Maravilla Tenejapa. (Chis.)
ME07R4	Angel Albino Corzo, La Concordia, Villa Corzo, Villaflores, Montecristo de Guerrero. (Chis.)

ME07R5	Amatán, Bochil, El Bosque, Chapultenango, Francisco León, Huitiupán, Ixhuitán, Ixtacomitán, Ixtapangajoyá, Jitotol, Juárez, Ostuacán, Pantepec, Pichucalco, Pueblo Nuevo Solistahuacán, Rayón, Reforma, Simojovel, Solosuchiapa, Sunuapa, Tapalapa, Tapilula, San Andrés Duraznal. (Chis.)
ME07R6	Catazajá, Chilón, La Libertad, Ocosingo, Palenque, Sabaniilla, Salto de Agua, Sitalá, Tila, Tumbalá, Yajalón, San Juan Cancuc, Benemérito de las Américas, Marqués de Comillas. (Chis.)
ME07R7	Amatenango de la Frontera, Bejucal de Ocampo, Bella Vista, La Grandeza, Mazapa de Madero, Motozintla, El Porvenir, Siltepec. (Chis.)
ME07R8	Acacoyagua, Acapetahua, Cacahoatán, Escuintla, Frontera Hidalgo, Huehuetán, Huixtla, Mapastepec, Mazatán, Metapa, Villa Comaltitlán, Suchiate, Tapachula, Tuxtla Chico, Tuzantán, Unión Juárez, Otros municipios. (Chis.)
ME07R9	Arriaga, Pijijiapan, Tonalá. (Chis.)
ME08	Chihuahua
ME08R1	Ascensión, Casas Grandes, Galeana, Janos, Nuevo Casas Grandes. (Chih.)
ME08R10	Delicias, Julimes, Meoqui, Rosales, Saucillo. (Chih.)
ME08R11	Balleza, Guachochi, Guadalupe y Calvo. (Chih.)
ME08R12	Allende, Hidalgo del Parral, Huejotitán, Matamoros, Rosario, San Francisco del Oro, Santa Bárbara, El Tule, Valle de Zaragoza. (Chih.)
ME08R13	Camargo, Coronado, La Cruz, Jiménez, López, San Francisco de Conchos. (Chih.)
ME08R2	Guadalupe, Juárez, Praxedis G. Guerrero. (Chih.)
ME08R3	Ahumada, Buenaventura. (Chih.)
ME08R4	Guerrero, Madera, Matachí, Moris, Ocampo, Temósachi. (Chih.)
ME08R5	Bachíniva, Carichí, Cuauhtémoc, Cusiuhiriachi, Gómez Farías, Ignacio Zaragoza, Namiquipa. (Chih.)
ME08R6	Aldama, Águiles Serdán, Chihuahua, Riva Palacio, Satevó. (Chih.)
ME08R7	Coyame del Sotol, Manuel Benavides, Ojinaga. (Chih.)
ME08R8	Batopilas, Bocoyna, Chínipas, Guazapares, Maguarichi, Morelos, Urique, Uruachi. (Chih.)
ME08R9	Dr. Belisario Domínguez, Santa Isabel, Gran Morelos, Nonoava, San Francisco de Borja. (Chih.)
ME09	Federal District
ME09R1	Milpa Alta, Tláhuac. (D.F.)
ME09R2	Azcapotzalco, Coyoacán, Cuajimalpa de Morelos, Gustavo A. Madero, Iztacalco, Iztapalapa, La Magdalena Contreras, Álvaro Obregón, Tlalpan, Xochimilco, Benito Juárez, Cuauhtémoc, Miguel Hidalgo, Venustiano Carranza. (D.F.)
ME10	Durango
ME10R1	Gómez Palacio, Lerdo, Tlahualilo. (Dgo.)
ME10R2	Coneto de Comonfort, Hidalgo, Mapimí, Rodeo, San Luis del Cordero, San Pedro del Gallo. (Dgo.)
ME10R3	Indé, Ocampo, El Oro, San Bernardo. (Dgo.)
ME10R4	Cuencamé, General Simón Bolívar, Nazas, Peñón Blanco, San Juan de Guadalupe, Santa Clara. (Dgo.)
ME10R5	Canatlán, Durango, Nuevo Ideal. (Dgo.)
ME10R6	Guadalupe Victoria, Nombre de Dios, Pánuco de Coronado, Poanas, San Juan del Río, Súchil, Vicente Guerrero. (Dgo.)
ME10R7	Guanaceví, Santiago Papasquiaro, Tepehuanes. (Dgo.)
ME10R8	Mezquital, Pueblo Nuevo, San Dimas. (Dgo.)
ME10R9	Canelas, Otáez, Tamazula, Topia. (Dgo.)
ME11	Guanajuato
ME11R1	Dolores Hidalgo Cuna de la Independencia Nal., Guanajuato, León, Ocampo, Purísima del Rincón, Romita, San Diego de la Unión, San Felipe, San Francisco del Rincón, Silao. (Gto.)
ME11R2	Abasolo, Manuel Doblado, Cuerámaro, Huanímaro, Irapuato, Moroleón, Pénjamo, Pueblo Nuevo, Salamanca, Uriangato, Valle de Santiago, Yuriria. (Gto.)
ME11R3	San Miguel de Allende, Atarjea, Doctor Mora, San José Iturbide, San Luis de la Paz, Santa Catarina, Tierra Blanca, Victoria, Xichú. (Gto.)
ME11R4	Acámbaro, Apaseo el Alto, Apaseo el Grande, Celaya, Comonfort, Coroneo, Cortazar, Jaral del Progreso, Jerécuaro, Salvatierra, Santa Cruz de Juventino Rosas, Santiago Maravatío, Tarandacuao, Tarimoro, Villagrán. (Gto.)
ME12	Guerrero
ME12R1	Ajuchitlán del Progreso, Arcelia, Coyuca de Catalán, Cutzamala de Pinzón, Pungarabato, San Miguel Totolapan, Tlalchapa, Tlapehuala, Zirándaro, Marquelia, Iliatenco. (Gro.)
ME12R2	Apaxtla, Atenango del Río, Buenavista de Cuéllar, Cocula, Copalillo, Cuetzala del Progreso, General Canuto A. Neri, Huitzoco de los Figueroa, Iguala de la Independencia, Ixcateopan de Cuauhtémoc, Pedro Ascencio Alquisiras, Pilcaya, Taxco de Alarcón, Teloloapan, Tepecoacuilco de Trujano, Tetipac, José Joaquín de Herrera. (Gro.)
ME12R3	Ahuacuotzingo, Chilapa de Álvarez, Chilpancingo de los Bravo, General Heliodoro Castillo, Juan R. Escudero, Leonardo Bravo, Mártir de Cuilapan, Mochitlán, Quechultenango, Tixtla de Guerrero, Zitlala, Eduardo Neri. (Gro.)
ME12R4	Alcozauca de Guerrero, Alpoyeca, Atlamajalcingo del Monte, Atlixac, Copanatoyac, Cualác, Huamuxtitlán, Malinaltepec, Metlatónoc, Olinalá, Tlacoapa, Tlalixtaquilla de Maldonado, Tlapa de Comonfort, Xalpatláhuac, Xochihuehuetlán, Zapotitlán Tablas, Acatepec, Juchitán. (Gro.)
ME12R5	Atoyac de Álvarez, Benito Juárez, Coahuayutla de José María Izazaga, Coyuca de Benítez, José Azueta, Petatlán, Técpan de Galeana, La Unión de Isidoro Montes de Oca. (Gro.)
ME12R6	Ayutla de los Libres, Azoyú, Copala, Cuajinicuilapa, Cuauhtpec, Florencio Villarreal, Igualapa, Ometepec, San Luis Acatlán, San Marcos, Tecoaapa, Tlacoachistlahuaca, Xochistlahuaca, Cochoapa el Grande. (Gro.)
ME12R7	Acapulco de Juárez (Gro.)
ME13	Hidalgo
ME13R1	Atotonilco el Grande, Huasca de Ocampo, Mineral del Chico, Mineral del Monte, Omitlán de Juárez, Pachuca de Soto, Mineral de la Reforma. (Hgo.)
ME13R10	Atlapexco, Huautla, Huejutla de Reyes, Jaltocán, San Felipe Orizatlán, Xochiatipan, Yahualica. (Hgo.)
ME13R11	Almoloya, Apan, Emiliano Zapata, Epazoyucan, Tepeapulco, Tlanalapa, Zempoala. (Hgo.)
ME13R12	Villa de Tezontepec, Tizayuca, Tolcayuca, Zapotlán de Juárez. (Hgo.)
ME13R13	Agua Blanca de Iturbide, Huehuetla, San Bartolo Tutotepec, Tenango de Doria. (Hgo.)
ME13R2	Acatlán, Acaxochitlán, Cuauhtpec de Hinojosa, Metepec, Santiago Tulantepec de Lugo Guerrero, Singuilucan, Tulancingo de Bravo.

	(Hgo.)
ME13R3	Ajacuba, Atitalaquia, Atotonilco de Tula, Tepeji del Río de Ocampo, Tepetitlán, Tetepango, Tezontepec de Aldama, Tlahuelilpan, Tlaxcoapan, Tula de Allende. (Hgo.)
ME13R4	Alfajayucan, Chapantongo, Huichapan, Nopala de Villagrán, Tecozautla. (Hgo.)
ME13R5	Chapulhuacán, Jacala de Ledezma, La Misión, Pacula, Pisaflores, Zimapán. (Hgo.)
ME13R6	Cardonal, Chilcuautla, Ixmiquilpan, Nicolás Flores, Tasquillo. (Hgo.)
ME13R7	Actopan, El Arenal, Francisco I. Madero, Mixquihuala de Juárez, Progreso de Obregón, San Agustín Tlaxiaca, San Salvador, Santiago de Anaya. (Hgo.)
ME13R8	Eloxochitlán, Juárez Hidalgo, San Agustín Metzquititlán, Metztlán, Tlahuiltepa, Zacualtipán de Ángeles. (Hgo.)
ME13R9	Calnali, Huazalingo, Lolotla, Molango de Escamilla, Tepehuacán de Guerrero, Tianguistengo, Tlanchinol, Xochicoatlán. (Hgo.)
ME14	Jalisco
ME14R1	Bolaños, Colotlán, Chimaltitán, Huejúcar, Huejuquilla el Alto, Mezquitic, San Martín de Bolaños, Santa María de los Ángeles, Totatiche, Villa Guerrero. (Jal.)
ME14R10	Acatlán de Juárez, Amatitán, El Arenal, Cuquío, Chapala, Guadalajara, Ixtlahuacán de los Membrillos, Ixtlahuacán del Río, Jocotepec, Juanacatlán, El Salto, San Cristóbal de la Barranca, Tala, Tlajomulco de Zúñiga, Tlaquepaque, Tonalá, Villa Corona, Zapopan, Zapotlanejo. (Jal.)
ME14R2	Encarnación de Díaz, Lagos de Moreno, Ojuelos de Jalisco, San Juan de los Lagos, Teocaltiche, Unión de San Antonio, Villa Hidalgo. (Jal.)
ME14R3	Acatic, Arandas, Jalostotitlán, Jesús María, Mexicacán, San Diego de Alejandría, San Julián, San Miguel el Alto, Tepatitlán de Morelos, Valle de Guadalupe, Cañadas de Obregón, Yahualica de González Gallo, San Ignacio Cerro Gordo. (Jal.)
ME14R4	Atotonilco el Alto, Ayotlán, La Barca, Degollado, Jamay, Ocotlán, Poncitlán, Tototlán, Zapotlán del Rey. (Jal.)
ME14R5	Concepción de Buenos Aires, Jilotlán de los Dolores, Santa María del Oro, La Manzanilla de la Paz, Mazamitla, Pihuamo, Quitupan, Tamazula de Gordiano, Tecalitlán, Tizapán el Alto, Tuxcueca, Valle de Juárez. (Jal.)
ME14R6	Amacueca, Atemajac de Brizuela, Atoyac, Zapotlán el Grande, Chiquilistlán, Gómez Farías, Sayula, Tapalpa, Techaluta de Montenegro, Teocuitatlán de Corona, Tolimán, Tonila, Tuxpan, San Gabriel, Zacualco de Torres, Zapotiltic, Zapotitlán de Vadillo. (Jal.)
ME14R7	Atengo, Autlán de Navarro, Ayutla, Casimiro Castillo, Cihuatlán, Cuautitlán de García Barragán, Cuautla, Ejutla, El Grullo, La Huerta, Juchitlán, El Limón, Villa Purificación, Tecolotlán, Tenamaxtlán, Tonaya, Tuxcacuesco, Unión de Tula. (Jal.)
ME14R8	Cabo Corrientes, Mascota, Puerto Vallarta, San Sebastián del Oeste, Talpa de Allende, Tomatlán. (Jal.)
ME14R9	Ahualulco de Mercado, Ameca, San Juanito de Escobedo, Atenguillo, Cocula, Etzatlán, Guachinango, Hostotipaquillo, Magdalena, Mixtlán, San Marcos, San Martín Hidalgo, Tequila, Teuchitlán. (Jal.)
ME15	Mexico
ME15R1	Almoleza de Juárez, Almoleza del Río, Atizapán, Calimaya, Capulhuac, Chapultepec, Huixquilucan, Xalatlaco, Joquicingo, Lerma, Metepec, Mexicaltzingo, Ocoyoacac, Otzolotepec, Rayón, San Antonio la Isla, San Mateo Atenco, Temoaya, Tenango del Valle, Texcalyacac, Tianguistenco, Toluca, Xonacatlán, Zinacantepec. (Mex.)
ME15R2	Acolman, Apaxco, Atizapán de Zaragoza, Axapusco, Coyotepec, Cuautitlán, Huehuetoca, Hueyoxitla, Isidro Fabela, Jaltenco, Jilotzingo, Melchor Ocampo, Naucalpan de Juárez, Nextlalpan, Nicolás Romero, Nopaltepec, Otumba, San Martín de las Pirámides, Tecámac, Temascalapa, Teoloyucán, Teotihuacán, Tepetzotlán, Tequixquiac, Tezoyuca, Tlalnepantla de Baz, Tultepec, Tultitlán, Zumpango, Cuautitlán Izcalli, Amecameca. (Mex.)
ME15R3	Atenco, Atlautla, Ayapango, Coacalco de Berriozábal, Cocotitlán, Chalco, Chiautla, Chicoloapan, Chiconcuac, Chimalhuacán, Ecatepec de Morelos, Ecatepec, Ixtapaluca, Juchitepec, Nezahualcóyotl, Ozumba, Papalotla, La Paz, Temamatla, Tenango del Aire, Tepetlaoxtoc, Tepetlaxpa, Texcoco, Tlalmanalco, Valle de Chalco Solidaridad. (Mex.)
ME15R4	Amatepec, San Simón de Guerrero, Tejupilco, Temascaltepec, Tlatlaya, Luvianos. (Mex.)
ME15R5	Acambay, Atlacomulco, Ixtlahuaca, Jiquipilco, Jocotitlán, Morelos, El Oro, San Felipe del Progreso, Temascalcingo, San José del Rincón. (Mex.)
ME15R6	Almoleza de Alquisiras, Coatepec Harinas, Ixtapan de la Sal, Malinalco, Ocuilán, Sultepec, Tenancingo, Texcallitlán, Tonatico, Villa Guerrero, Zacualpan, Zumpahuacán, Tonanitla. (Mex.)
ME15R7	Amanalco, Donato Guerra, Ixtapan del Oro, Otzolapan, Santo Tomás, Valle de Bravo, Villa de Allende, Villa Victoria, Zacazonapan. (Mex.)
ME15R8	Aculco, Chapa de Mota, Jilotepec, Polotitlán, Soyaniquilpan de Juárez, Timilpan, Villa del Carbón. (Mex.)
ME16	Michoacan
ME16R1	Angangueo, Aporo, Contepec, Epitacio Huerta, Hidalgo, Irímbo, Juárez, Jungapeo, Maravatío, Ocampo, Senguio, Susupuato, Talpujahua, Tuxpan, Tuzantla, Zitácuaro. (Mich.)
ME16R2	Aguililla, Apatzingán, Buenavista, Gabriel Zamora, La Huacana, Múgica, Nuevo Parangaricutiro, Nuevo Urecho, Parácuaro, Paracho, Tancitaro, Taretan, Tepalcatepec, Tingambato, Uruapan, Ziracuaretiro. (Mich.)
ME16R3	Aquila, Arteaga, Coahuayana, Coalcomán de Vázquez Pallares, Chinicuila, Lázaro Cárdenas, Tumbiscatío. (Mich.)
ME16R4	Arácuaro, Churumuco, Huetamo, Nocupétaro, San Lucas, Tiquicheo de Nicolás Romero, Turicato. (Mich.)
ME16R5	Briseñas, Cotija, Charapan, Chavinda, Chilchota, Churintzio, Ecuandureo, Ixtlán, Jacona, Jiquilpan, Marcos Castellanos, Numanán, Pajacuarán, Penjamillo, Peribán, La Piedad, Purépero, Cojumatlán de Régules, Los Reyes, Sahuayo, Tangamandapio, Tangancicuaro, Tanhuato, Tingüindín, Tlazazalca, Tocumbo, Venustiano Carranza, Villamar, Vista Hermosa, Yurécuaro, Zamora, Zinápapo, Acuitzio. (Mich.)
ME16R6	Acuitzio, Álvaro Obregón, Angamacutiro, Ario, Coeneo, Copándaro, Cuitzeo, Charo, Cherán, Chucándiro, Erongaricuaro, Huandacareo, Huaniqueo, Huiramba, Indaparapeo, Jiménez, Lagunillas, Madero, Morelia, Morelos, Nahuatzen, Panindicuaro, Pátzcuaro, Puruándiro, Queréndaro, Quiroga, Santa Ana Maya, Salvador Escalante, Tacámbaro, Tarímbaro, Tzintzuntzan, Tzitzio, Zacapu, Zinapécuaro, José Sixto Verdusco. (Mich.)
ME17	Morelos
ME17R1	Cuernavaca, Emiliano Zapata, Jiutepec, Temixco, Xochitepec. (Mor.)
ME17R2	Huitzilac, Tepoztlán, Tlalnepantla, Totolapan. (Mor.)
ME17R3	Atlaltlahucan, Ayala, Cuautla, Tlayacapan, Yatepec, Yecapixtla. (Mor.)
ME17R4	Ocuilco, Tetela del Volcán, Zacualpan de Amilpas, Temoac. (Mor.)
ME17R5	Axochiapan, Jantetelco, Jonacatepec, Tepalcingo. (Mor.)
ME17R6	Amacuzac, Jojutla, Puente de Ixtla, Tlaltizapán, Tlaquiltenango, Zacatepec de Hidalgo. (Mor.)
ME17R7	Coatlán del Río, Mazatepec, Miaquatlán, Tetecala. (Mor.)
ME18	Nayarit
ME18R1	Acaponeta, Rosamorada, Ruíz, San Blas, Santiago Ixcuintla, Tecuala, Tuxpan. (Nay.)
ME18R2	Xalisco, Tepic. (Nay.)

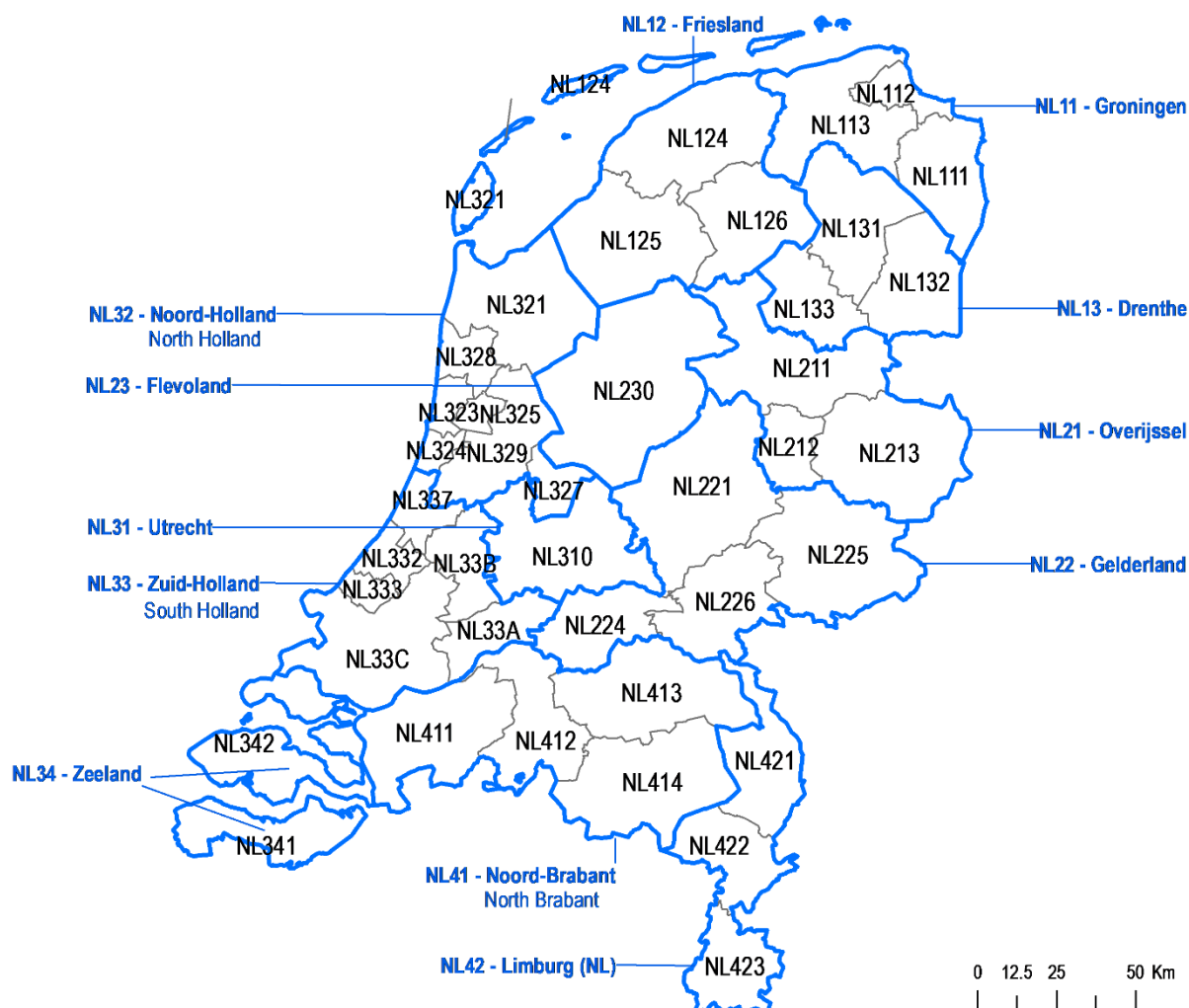
ME18R3	Ahuacatlán, Amatlán de Cañas, Ixtlán del Río, Jala, San Pedro Lagunillas, Santa María del Oro. (Nay.)
ME18R4	Compostela, Bahía de Banderas. (Nay.)
ME18R5	Huajicori, Del Nayar, La Yesca. (Nay.)
ME19	Nuevo Leon
ME19R1	Anáhuac, Bustamante, Lampazos de Naranjo, Sabinas Hidalgo, Vallecillo, Villaldama. (N.L.)
ME19R2	Agualeguas, Cerralvo, Gral. Treviño, Melchor Ocampo, Parás. (N.L.)
ME19R3	Los Aldamas, China, Dr. Coss, Gral. Bravo, Los Herreras, Los Ramones. (N.L.)
ME19R4	Allende, Gral. Terán, Hualahuises, Linares, Montemorelos. (N.L.)
ME19R5	Aramberri, Dr. Arroyo, Galeana, Gral. Zaragoza, Iturbide, Mier y Noriega, Rayones. (N.L.)
ME19R6	Abasolo, Cadereyta Jiménez, Carmen, Ciénega de Flores, Dr. González, García, Gral. Zuazua, Higuera, Juárez, Marín, Mina, Pesquería, Salinas Victoria, Hidalgo, Santiago. (N.L.)
ME19R7	Apodaca, San Pedro Garza García, Gral. Escobedo, Guadalupe, Monterrey, San Nicolás de los Garza, Santa Catarina. (N.L.)
ME20	Oaxaca
ME20R1	Asunción Cuyotepeji, Asunción Nochixtlán, Calihualá, Coicoyán de las Flores, Concepción Buenavista, Cosoltepec, Chalcatongo de Hidalgo, Fresnillo de Trujano, Guadalupe de Ramírez, Heroica Ciudad de Huajuapam de León, Magdalena Jaltepec, Santa Magdalena Jicotlán, Magdalena Peñasco, Magdalena Zahuatlán, Mariscala de Juárez, Ixpantepec Nieves, San Agustín Atenango, San Agustín Tlaxiotepec, San Andrés Dinicuiti, San Andrés Lagunas, San Andrés Nuxiño, San Andrés Sinaxtla, San Andrés Tepetlapan, San Antonino Monte Verde, San Antonio Acutla, San Antonio Sinicahua, San Bartolomé Yucuañe, San Bartolo Soyaltepec, San Cristóbal Amoltepec, San Cristóbal Suchixtlahuaca, San Esteban Atlatlahuca, San Francisco Chindúa, San Francisco Jaltepetongo, San Francisco Nuxaño, San Francisco Teopan, San Francisco Tlapancingo, San Jerónimo Silacayoapilla, San Jorge Nuchita, San José Ayuquila, San Juan Achiutla, San Juan Bautista Coixtlahuaca, San Juan Bautista Suchitepec, San Juan Bautista Tlachichilco, San Juan Cieneguilla, San Juan Diuxi, San Juan Ihualtepec, San Juan Mixtepec - Dto. 08 -, San Juan Numí, San Juan Sayultepec, San Juan Tamazola, San Juan Teita, San Juan Teposcolula, San Juan Yucuita, San Lorenzo Victoria, San Marcos Arteaga, San Martín Huamelúlpam, San Martín Itunyoso, San Martín Peras, San Martín Zacatepec, San Mateo Etlatongo, San Mateo Nejápam, San Mateo Peñasco, San Mateo Sindihui, San Mateo Tlapitepec, San Miguel Achiutla, San Miguel Ahuehuetitlán, San Miguel Amatitlán, San Miguel Chicahua, San Miguel el Grande, San Miguel Huautla, San Miguel Piedras, San Miguel Tecomatlán, San Miguel Tequixtepec, San Miguel Tlaxiotepec, San Miguel Tulancingo, San Nicolás Hidalgo, San Pablo Tlaxiotepec, San Pedro Coxcaltepec Cántaros, San Pedro Mártir Yucuxaco, San Pedro Molinos, San Pedro Nopala, San Pedro Tezacoalco, San Pedro Tidaá, San Pedro Topiltepec, San Pedro y San Pablo Teposcolula, San Pedro y San Pablo Tequixtepec, San Pedro Yucunama, San Sebastián Nicananduta, San Sebastián Tecomaxtlahuaca, San Simón Zahuatlán, Santa Catarina Tayata, Santa Catarina Ticuá, Santa Catarina Yosonotú, Santa Catarina Zapotlán, Santa Cruz de Bravo, Santa Cruz Nundaco, Santa Cruz Tacache de Mina, Santa Cruz Tacahua, Santa Cruz Tayata, Santa María Apasco, Heroica Ciudad de Tlaxiaco, Santa María Camotlán, Santa María Chachoápam, Villa de Chilapa de Díaz, Santa María del Rosario, Santa María Nativitas, Santa María Nduayaco, Santa María Tataltepec, Santa María Yolotepec, Santa María Yosoyúa, Santa María Yucuhiti, Santiago Apoala, Santiago Ayuquilla, Santiago Cacaloxtpec, Santiago Chazumba, Santiago del Río, Santiago Huajolotitlán, Santiago Huauclilla, Santiago Ihuitlán Plumas, Santiago Juxtlahuaca, Santiago Miltepec, Santiago Nejapilla, Santiago Nundiche, Santiago Nuyoó, Santiago Tamazola, Villa Tejúpam de la Unión, Santiago Tepetlapan, Santiago Tilantongo, Santiago Tillo, Santiago Yolomécatl, Santiago Yosondúa, Santiago Yucuyachi, Santo Domingo Ixcatlán, Santo Domingo Nuxaá, Santo Domingo Tlatayápam, Santo Domingo Tonalá, Santo Domingo Tonaltepec, Santo Domingo Yanhuatlán, Santo Domingo Yodohino, Santos Reyes Tepejillo, Santos Reyes Yucuná, Santo Tomás Ocotpec, San Vicente Nuñil, Silacayoápam, Villa de Tamazulápam del Progreso, Teotongo, Tepelmeme Villa de Morelos, Tezoatlán de Segura y Luna, Tlaxiotepec Plumas, La Trinidad Vista Hermosa, Magdalena Yodocono de Porfirio Díaz, Yutanduchi de Guerrero, Zapotitlán Lagunas, Zapotitlán Palmas, Santa Inés de Zaragoza. (Oax.)
ME20R2	Concepción Pápalo, Cuyamecalco Villa de Zaragoza, Chiquihuitlán de Benito Juárez, Eloxochitlán de Flores Magón, Huautepetec, Huautla de Jiménez, Mazatlán Villa de Flores, San Andrés Teotitlán, San Antonio Nanahuatipam, San Bartolomé Ayautla, San Francisco Chapulapa, San Francisco Huehuetlán, San Jerónimo Tecóatl, San José Tenango, San Juan Bautista Cuicatlán, San Juan Bautista Tlacoatzintepec, San Juan Coatzacoapam, San Juan de los Cués, San Juan Tepeuxila, San Lorenzo Cuauhnecuiltila, San Lucas Zoquiápam, San Martín Toxpalan, San Mateo Yoloxochitlán, San Miguel Santa Flor, San Pedro Jaltepetongo, San Pedro Jocotipac, San Pedro Ocopetatlillo, San Pedro Sochiápam, San Pedro Teutila, Santa Ana Ateixtlahuaca, Santa Ana Cuauhtémoc, Santa Cruz Acatepec, Santa María la Asunción, Santa María Chilchotla, Santa María Ixcatlán, Santa María Pápalo, Santa María Tecomavaca, Santa María Teopoxco, Santa María Texcatitlán, Santa María Tlaxiaco, Santiago Nacaltepec, Santiago Texcalcingo, Santos Reyes Pápalo, Teotitlán de Flores Magón, Valerio Trujano. (Oax.)
ME20R3	Acatlán de Pérez Figueroa, Ayotzintepec, Cosolapa, Loma Bonita, San Felipe Jalapa de Díaz, San Felipe Usila, San José Chiltepec, San José Independencia, San Juan Bautista Tuxtepec, San Juan Comaltepec, San Juan Lalana, San Juan Petlapa, San Lucas Ojitlán, San Miguel Soyaltepec, San Pedro Ixcatlán, Santa María Jacatepec, Santiago Choápam, Santiago Jocotepec, Santiago Yaveo, San Juan Bautista Valle Nacional. (Oax.)
ME20R4	Asunción Ocotlán, Ciénega de Zimatlán, Coatecas Altas, La Compañía, Cuilápam de Guerrero, Heroica Ciudad de Ejutla de Crespo, Guadalupe Etla, Magdalena Apasco, Magdalena Mixtepec, Magdalena Ocotlán, Magdalena Teitipac, Nazareno Etla, Oaxaca de Juárez, Ocotlán de Morelos, La Pe, San José del Progreso, Reyes Etla, Rojas de Cuauhtémoc, San Agustín Amatengo, San Agustín de las Juntas, San Agustín Etla, San Agustín Yatareni, San Andrés Huayápam, San Andrés Ixtlahuaca, San Andrés Zabache, San Andrés Zautla, San Antonino Castillo Velasco, San Antonino el Alto, San Antonio de la Cal, San Antonio Huixtepec, San Baltazar Chichicápam, San Bartolo Coyotepec, San Bartolomé Quialana, San Bernardo Mixtepec, San Dionisio Ocotpec, San Dionisio Ocotlán, San Felipe Tejalápam, San Francisco Lachigolá, San Francisco Tlaxiahuaca, San Jacinto Amilpas, San Jerónimo Sosola, San Jerónimo Taviche, Ánimas Trujano, San Juan Bautista Atlatlahuca, San Juan Bautista Guelache, San Juan Bautista Jayacatlán, San Juan Chiltepec, San Juan del Estado, San Juan del Río, San Juan Guelavía, San Juan Lachigalla, San Juan Teitipac, San Lorenzo Albarradas, San Lorenzo Cacaotepec, San Lucas Quiavini, San Martín de los Cansecos, San Martín Lachilá, San Martín Tilcayotepec, San Miguel Ejutla, San Miguel Mixtepec, San Miguel Peras, San Miguel Tilquiápam, San Pablo Cuatro Venados, San Pablo Etla, San Pablo Huitzo, San Pablo Huixtepec, San Pablo Villa de Mitla, San Pedro Apóstol, San Pedro Ixtlahuaca, San Pedro Mártir, San Pedro Quiatoni, San Pedro Taviche, San Pedro Totolapa, Villa de Etla, San Raymundo Jalpan, San Sebastián Abasolo, San Sebastián Teitipac, San Sebastián Tutla, Santa Ana del Valle, Santa Ana Tlapacoyan, Santa Ana Zegache, Santa Catarina Minas, Santa Catarina Quiané, Santa Cruz Amilpas, Santa Cruz Mixtepec, Santa Cruz Papalutla, Santa Cruz Xoxocotlán, Santa Gertrudis, Santa Inés del Monte, Santa Inés Yatzeche, Santa Lucía del Camino, Santa Lucía Ocotlán, Ayotzeco de Aldama, Santa María Atzompa, Santa María Coyotepec, Santa María del Tule, Santa María Guelacé, Santa María Peñoles, Santa María Zoquiátlán, Santiago Apóstol, Santiago Matatlán, Santiago Suchilquitongo, Santiago Tenango, Santiago Tlaxiotepec, Santo Domingo Albarradas, Santo Domingo Tomaltepec, Santo Tomás Jalieza, Santo Tomás Mazaltepec, San Vicente Coatlán, Soledad Etla, Tanicte, Teotitlán del Valle, San Jerónimo Tlacoahuaya, Tlacolula

ME20R5	Candelaria Loxicha, Mártires de Tacubaya, Pinotepa de Don Luis, Pluma Hidalgo, San Agustín Chayuco, San Agustín Loxicha, San Andrés Huaxpaltepec, San Antonio Tepetlapa, San Baltazar Loxicha, San Bartolomé Loxicha, San Gabriel Mixtepec, San José Estancia Grande, San Juan Bautista Lo de Soto, San Juan Cacahuatpec, San Juan Colorado, San Juan Lachao, San Juan Quiahije, San Lorenzo, San Mateo Piñas, San Miguel del Puerto, San Miguel Panixtlahuaca, San Miguel Tlacamama, San Pedro Atoyac, San Pedro el Alto, San Pedro Jicayán, San Pedro Juchatengo, San Pedro Mixtepec - Dto. 22 -, San Pedro Pochutla, Villa de Tututepec de Melchor Ocampo, San Sebastián Ixcapa, Santa Catarina Juquila, Santa Catarina Loxicha, Santa Catarina Mechoacán, Santa María Colotepec, Santa María Cortijo, Santa María Huatulco, Santa María Huazolotitlán, Santa María Temaxcaltepec, Santa María Tonameca, Santiago Ixtayutla, Santiago Jamiltepec, Santiago Llano Grande, Santiago Pinotepa Nacional, Santiago Tapextla, Santiago Tetepec, Santiago Yaitepec, Santo Domingo Armenta, Santo Domingo de Morelos, Santos Reyes Nopala, Tataltepec de Valdés. (Oax.)
ME20R6	Asunción Ixtaltepec, El Barrio de la Soledad, Ciudad Ixtepec, Chahuítes, El Espinal, Guevea de Humboldt, Juchitán de Zaragoza, Magdalena Tequisistlán, Magdalena Tlacotepec, Matías Romero Avendaño, Santiago Niltepec, Reforma de Pineda, Salina Cruz, San Blas Atempa, San Dionisio del Mar, San Francisco del Mar, San Francisco Ixhuatán, San Juan Guichicovi, San Mateo del Mar, San Miguel Chimalapa, San Miguel Tenango, San Pedro Comitancillo, San Pedro Huamelula, San Pedro Huilotepec, San Pedro Tapanatepec, Santa María Chimalapa, Santa María Guienagati, Santa María Jalapa del Marqués, Santa María Mixtequilla, Santa María Petapa, Santa María Totolapilla, Santa María Xadani, Santiago Astata, Santiago Lachiguiri, Santiago Laollaga, Santo Domingo Ingenio, Santo Domingo Chihuitán, Santo Domingo Petapa, Santo Domingo Tehuantepec, Santo Domingo Zanatepec, Unión Hidalgo.
ME20R7	Abejones, Asunción Cacalotepec, Tamazulápam del Espíritu Santo, Guelatao de Juárez, Villa Hidalgo, Ixtlán de Juárez, Mixistlán de la Reforma, Natividad, San Andrés Solaga, San Andrés Yaa, San Baltazar Yatzachi el Bajo, San Bartolomé Zoogocho, San Cristóbal Lachirioag, San Francisco Cajonos, San Ildefonso Villa Alta, San Juan Atepec, San Juan Cotzocón, San Juan Chicomezúchil, San Juan Evangelista Analco, San Juan Juquila Vijanos, San Juan Mazatlán, San Juan Quiotepec, San Juan Tabaá, San Juan Yaeé, San Juan Yatzona, San Lucas Camotlán, San Mateo Cajonos, Capulálpam de Méndez, San Melchor Betaza, San Miguel Aloápam, San Miguel Amatlán, San Miguel del Río, San Miguel Quetzaltepec, Villa Talea de Castro, San Miguel Yotao, San Pablo Macuiltianguis, San Pablo Yaganiza, San Pedro Cajonos, San Pedro Ocotepec, San Pedro Yaneri, San Pedro Yólox, San Pedro y San Pablo Ayutla, Santa Ana Yareni, Santa Catarina Ixtepeji, Santa Catarina Lachatao, Santa María Alotepec, Santa María Jaltepec, Santa María Temaxcalapa, Santa María Tepantlali, Santa María Tlahuitoltepec, Santa María Yalina, Santa María Yavesia, Santiago Atitlán, Santiago Camotlán, Santiago Comaltepec, Santiago Ixcuintepec, Santiago Lalopa, Santiago Laxopa, Santiago Xiacuí, Santiago Zacatepec, Santiago Zochila, Nuevo Zoquiápam, Santo Domingo Roayaga, Santo Domingo Tepuxtepec, Santo Domingo Xagacia, Tanetze de Zaragoza, Teococulco de Marcos Pérez, Totontepec Villa de Morelos. (Oax.)
ME20R8	Asunción Tlacolulita, Constanza del Rosario, Mesones Hidalgo, Miahuatlán de Porfirio Díaz, Monjas, Nejapa de Madero, Putla Villa de Guerrero, Santa Catarina Quioquitani, La Reforma, San Andrés Cabecera Nueva, San Andrés Paxtlán, San Bartolo Yautepec, San Carlos Yautepec, San Cristóbal Amatlán, San Francisco Cahuacuá, San Francisco Logueche, San Francisco Ozolotepec, San Francisco Sola, San Ildefonso Amatlán, San Ildefonso Sola, San Jacinto Tlacotepec, San Jerónimo Coatán, San José del Peñasco, San José Lachiguiri, San Juan Juquila Mixes, San Juan Lajarcia, San Juan Mixtepec - Dto. 26 -, San Juan Ozolotepec, San Lorenzo Texmelucan, San Luis Amatlán, San Marcial Ozolotepec, San Mateo Río Hondo, San Miguel Coatán, Villa Sola de Vega, San Miguel Suchixtepec, San Nicolás, San Pablo Coatán, San Pedro Amuzgos, San Pedro Mártir Quiéchap, San Pedro Mixtepec - Dto. 26 -, San Sebastián Coatán, San Sebastián Río Hondo, San Simón Almolas, Santa Ana, Santa Ana Tavela, Santa Catalina Quierí, Santa Catarina Cuixtla, Santa Cruz Itundujia, Santa Cruz Xitla, Santa Cruz Zenzontepec, Santa Lucía Miahuatlán, Santa Lucía Monteverde, Santa María Ecatepec, Santa María Ipalapa, Santa María Lachixío, Santa María Ozolotepec, Santa María Quiegolani, Santa María Sola, Santa María Zacatepec, Santa María Zaniza, Santiago Amoltepec, Santiago Minas, Santiago Textitlán, Santiago Xanica, Santo Domingo Ozolotepec, Santo Domingo Teojomulco, Santo Tomás Tamazulapan, San Vicente Lachixío, Sitio de Xitlapehua, Zapotitlán del Río. (Oax.)
ME21	Puebla
ME21R1	Ahuacatlán, Ahuazotepec, Amixtlán, Aquixtla, Camocuautla, Coatepec, Cuautempan, Chiconcuautla, Chignahuapan, Honey, Francisco Z. Mena, Hermenegildo Galeana, Huachinango, Ixtacamaxtítlan, Jalpan, Jopala, Juan Galindo, Naupan, Pahuatlán, Pantepec, San Felipe Tepatlán, Tepango de Rodríguez, Tepetzintla, Tetela de Ocampo, Tlacuilotepec, Tlaola, Tlapacoya, Tlaxco, Venustiano Carranza, Xicotepec, Zacatlán, Zihuateutla. (Pue.)
ME21R2	Acateno, Atempán, Ayotoxco de Guerrero, Caxhuacan, Cuetzalan del Progreso, Chignautla, Huehuetla, Hueyapan, Hueytamalco, Hueytlalpan, Huitzilán de Serdán, Atlequizayan, Ixtepec, Jonotla, Nauzontla, Olintra, Tenampulco, Teteles de Avila Castillo, Teziutlán, Tlatlauquitepec, Tuzamapan de Galeana, Xiutetelco, Xochiapulco, Xochitlán de Vicente Suárez, Yaonáhuac, Zacapoaxtla, Zapotitlán de Méndez, Zaragoza, Zautla, Zongozotla, Zoquiapan. (Pue.)
ME21R3	Aljojuca, Atzitzintla, Cuyoaco, Chalchicomula de Sesma, Chichiquila, Chilchotla, Esperanza, Guadalupe Victoria, Lafragua, Libres, Mazapiltepec de Juárez, Cañada Morelos, Nopalucan, Ocotepec, Oriental, Quimixtlán, Rafael Lara Grajales, San José Chiapa, San Juan Atenco, San Nicolás Buenos Aires, San Salvador el Seco, Soltepec, Tepeyahualco, Tlachichuca. (Pue.)
ME21R4	Atlixco, Calpan, Coronango, Cuautlancingo, Chiautzingo, Domingo Arenas, Huaquechula, Huejotzingo, Juan C. Bonilla, Nealtican, Ocoyucan, San Andrés Cholula, San Diego la Mesa Tochimiltzingo, San Felipe Teotlancingo, San Gregorio Atzompa, San Jerónimo Tecuánipan, San Martín Texmelucan, San Matías Tlalcatepec, San Miguel Xoxtla, San Nicolás de los Ranchos, San Pedro Cholula, San Salvador el Verde, Santa Isabel Cholula, Tianguismanalco, Tlahuapan, Tlaltenango. (Pue.)
ME21R5	Acajete, Amozoc, Cuautinchán, Puebla, Tecali de Herrera, Tepatlaxco de Hidalgo, Tepeaca, Tzicatlacoyan. (Pue.)
ME21R6	Acatlán, Actopan, Ahuatlán, Ahuehuetitla, Albino Zertuche, Atzala, Atzitzihuacán, Axutla, Coatzingo, Cohetzala, Cohuecan, Cuayuca de Andrade, Chiautla, Chietla, Chila, Chila de la Sal, Chinantla, Epatlán, Guadalupe, Huehuetlán el Chico, Ixcamilpa de Guerrero, Izúcar de Matamoros, Jolalpan, Petlalcingo, Piaxtla, San Jerónimo Xayacatlán, San Martín Totoltepec, San Miguel Ixtitlán, San Pablo Anicano, San Pedro Yeloixtlahuaca, Huehuetlán el Grande, Tecamatlán, Tehuizingo, Teopantlán, Teotlalco, Tepemexcalco, Tepeojuma, Tepexco, Tilapa, Tlapanalá, Totoltepec de Guerrero, Tulcingo, Xayacatlán de Bravo, Xicotlán, Xochiltepec. (Pue.)

ME21R7	Acatzingo, Ajalpan, Altepexi, Atexcal, Atoyatempan, Caltepec, Coxcatlán, Coyomeapan, Coyotepec, Cuapiaxtla de Madero, Chapulco, Chigmecatitlán, Eloxochitlán, General Felipe Ángeles, Huatlatlauca, Huitziltepec, Ixcaquixtla, Juan N. Méndez, La Magdalena Tlatlauquitepec, Mixtla, Molcaxac, Nicolás Bravo, Palmar de Bravo, Quecholac, Los Reyes de Juárez, San Antonio Cañada, San Gabriel Chilac, San José Miahuatlán, San Juan Atzompa, San Salvador Huixcolotla, San Sebastián Tlacotepec, Santa Catarina Tlaltempan, Santa Inés Ahuatempan, Santiago Miahuatlán, Santo Tomás Hueyotlipan, Tecamachalco, Tehuacán, Tepanco de López, Tepexi de Rodríguez, Tepeyahualco de Cuauhtémoc, Tlacotepec de Benito Juárez, Tlanepantla, Tochtepec, Vicente Guerrero, Xochitlán Todos Santos, Yehualtepec, Zacapala, Zapotitlán, Zacatepec, Zoquitlán. (Pue.)
ME22	Queretaro
ME22R1	Pinal de Amoles, Arroyo Seco, Jalpan de Serra, Landa de Matamoros, San Joaquín. (Qro.)
ME22R2	Cadereyta de Montes, Colón, Peñamiller, Tolimán. (Qro.)
ME22R3	Ezequiel Montes, Pedro Escobedo, San Juan del Río, Tequisquiapan. (Qro.)
ME22R4	Corregidora, El Marqués, Querétaro. (Qro.)
ME22R5	Amealco de Bonfil, Huimilpan. (Qro.)
ME23	Quintana Roo
ME23R1	Lázaro Cárdenas (Q.R.)
ME23R2	Cozumel, Isla Mujeres, Benito Juárez, Solidaridad. (Q.R.)
ME23R3	Felipe Carrillo Puerto, José María Morelos, Tulum. (Q.R.)
ME23R4	Bacalar, Othón P. Blanco. (Q.R.)
ME24	San Luis Potosi
ME24R1	Aquismón, Tancanhuitz, Ciudad Valles, Coxcatlán, Ebano, Huehuetlán, San Antonio, San Martín Chalchicuautla, San Vicente Tancuayalab, Tamasopo, Tamazunchale, Tampacán, Tampamolón Corona, Tamuín, Tanlajás, Tanquián de Escobedo, Axtla de Terrazas, Xilitla, Matlapa. (S.L.P.)
ME24R2	Alaquines, Cárdenas, Cerritos, Ciudad del Maíz, Ciudad Fernández, Lagunillas, Rayón, Rioverde, San Ciro de Acosta, San Nicolás Tolentino, Santa Catarina, Villa Juárez, El Naranjo. (S.L.P.)
ME24R3	Ahualulco, Armadillo de los Infante, Cerro de San Pedro, Mexquitic de Carmona, San Luis Potosí, Santa María del Río, Soledad de Graciano Sánchez, Tierra Nueva, Villa de Arriaga, Villa de Reyes, Zaragoza. (S.L.P.)
ME24R4	Catorce, Cedral, Charcas, Guadalcázar, Matehuala, Moctezuma, Salinas, Santo Domingo, Vanegas, Venado, Villa de Guadalupe, Villa de la Paz, Villa de Ramos, Villa Hidalgo, Villa de Arista. (S.L.P.)
ME25	Sinaloa
ME25R1	Ahome, Choix, El Fuerte. (Sin.)
ME25R2	Guasave, Sinaloa. (Sin.)
ME25R3	Angostura, Badiraguato, Mocorito, Salvador Alvarado. (Sin.)
ME25R4	Cosalá, Culiacán, Elota, Navolato. (Sin.)
ME25R5	Concordia, Escuinapa, Mazatlán, Rosario, San Ignacio. (Sin.)
ME26	Sonora
ME26R1	Caborca, Puerto Peñasco, San Luis Río Colorado, General Plutarco Elías Calles. (Son.)
ME26R10	Empalme, Guaymas, San Ignacio Río Muerto. (Son.)
ME26R11	Bácum, Cajeme, Etchojoa, Huatabampo, Navojoa, Benito Juárez. (Son.)
ME26R12	Alamos, Quiriego, Rosario. (Son.)
ME26R2	Altar, Atil, Oquitoa, Pitiquito, Sáric, Tubutama. (Son.)
ME26R3	Benjamín Hill, Cucurpe, Imuris, Magdalena, Nogales, Santa Ana, Santa Cruz, Trincheras. (Son.)
ME26R4	Agua Prieta, Bacoachi, Cananea, Fronteras, Naco, Nacozari de García. (Son.)
ME26R5	Aconchi, Arizpe, Banámichi, Baviácora, Carbó, Huépac, Opodepe, Rayón, San Felipe de Jesús, San Miguel de Horcasitas, Ures. (Son.)
ME26R6	Bacadéhuachi, Bacerac, Bavispe, Cumpas, Divisaderos, Granados, Huachinera, Huásabas, Moctezuma, Nácori Chico, Tepache, Villa Hidalgo. (Son.)
ME26R7	Hermosillo (Son.)
ME26R8	La Colorada, Mazatán, Onavas, San Javier, San Pedro de la Cueva, Soyopa, Suaqui Grande, Villa Pesqueira. (Son.)
ME26R9	Arivechi, Bacanora, Sahuaripa, Yécora. (Son.)
ME27	Tabasco
ME27R1	Centro (Tab.)
ME27R2	Cárdenas, Comalcalco, Cunduacán, Huimanguillo, Jalpa de Méndez, Nacajuca, Paraíso. (Tab.)
ME27R3	Balancán, Centla, Emiliano Zapata, Jonuta, Tenosique. (Tab.)
ME27R4	Jalapa, Macuspana, Tacotalpa, Teapa. (Tab.)
ME28	Tamaulipas
ME28R1	Camargo, Guerrero, Gustavo Díaz Ordaz, Matamoros, Mier, Miguel Alemán, Nuevo Laredo, Reynosa, Río Bravo, Valle Hermoso. (Tamps.)
ME28R2	Burgos, Cruillas, Méndez, San Fernando, San Nicolás. (Tamps.)
ME28R3	Abasolo, Casas, Güémez, Hidalgo, Jiménez, Mainero, Padilla, San Carlos, Soto la Marina, Victoria, Villagrán. (Tamps.)
ME28R4	Aldama, Altamira, Antiguo Morelos, Bustamante, Ciudad Madero, Gómez Farías, González, Jaumave, Llera, El Mante, Miquihuana, Nuevo Morelos, Ocampo, Palmillas, Tampico, Tula, Xicoténcatl. (Tamps.)
ME29	Tlaxcala
ME29R1	Chiautempan, Tlaxcala, La Magdalena Tlaltelulco, San Francisco Tetlanohcan, Santa Isabel Xiloxoxtla. (Tlax.)
ME29R2	Acuamanala de Miguel Hidalgo, Teolocholco, Xicohtzinco, Zacatelco, San Lorenzo Axocomanitla, Santa Catarina Ayometla, Santa Cruz Quilehtla. (Tlax.)
ME29R3	Mazatecochco de José María Morelos, San Pablo del Monte, Tenancingo, Papalotla de Xicoténcatl. (Tlax.)
ME29R4	Tepetitla de Lardizábal, Nativitas, Tepeyanco, Tetlatlahuca, San Jerónimo Zacualpan, San Juan Huactzinco, Santa Apolonia Teacalco. (Tlax.)
ME29R5	Apetatitlán de Antonio Carvajal, Ixtacuixtla de Mariano Matamoros, Panotla, Totolac, San Damián Texoloc, Santa Ana Nopalucan. (Tlax.)
ME29R6	Calpulalpan, Españita, Hueyotlipan, Sanctórum de Lázaro Cárdenas, Nanacamilpa de Mariano Arista, Benito Juárez. (Tlax.)
ME29R7	Atlangeatepec, Muñoz de Domingo Arenas, Tetla de la Solidaridad, Tlaxco, Xaltocan, Yahuhquemecan, San Lucas Tecopilco. (Tlax.)
ME29R8	Amaxac de Guerrero, Apizaco, Cuaxomulco, Contla de Juan Cuamatzi, Santa Cruz Tlaxcala, Tzompantepec, Xaloztoc, San José

	Teacalco. (Tlax.)
ME29R9	Altzayanca, El Carmen Tequexquiltla, Cuapiaxtla, Huamantla, Ixtenco, Terrenate, Tocatlán, Zitlaltepec de Trinidad Sánchez Santos, Emiliano Zapata, Lázaro Cárdenas. (Tlax.)
ME30	Veracruz
ME30R1	Benito Juárez, Citlaltépetl, Chalma, Chiconamel, Chicontepec, Chinampa de Gorostiza, Chontla, Huayacocotla, Ilimatlán, Ixcatepec, Ixhuatlán de Madero, Ozuluama de Mascareñas, Pánuco, Plátón Sánchez, Pueblo Viejo, Tamalín, Tampico Alto, Tantima, Tantoyuca, Tempoal, Texcatepec, Tlachichilco, Zacualpan, Zontecomatlán de López y Fuentes, El Higo, Santiago Sochiapan. (Ver.)
ME30R2	Naranjos Amatlán, Cazones, Cerro Azul, Coahuatlán, Coatzintla, Coxquihui, Coyutla, Chumatlán, Espinal, Filomeno Mata, Gutiérrez Zamora, Mecatlán, Papantla, Poza Rica de Hidalgo, Tamiahua, Tancoco, Castillo de Teayo, Tecolutla, Temapache, Tepetzintla, Tihuatlán, Tuxpam, Zozocolco de Hidalgo. (Ver.)
ME30R3	Acajete, Acatlán, Actopan, Alto Lucero de Gutiérrez Barrios, Altotonga, La Antigua, Apazapan, Atzacan, Ayahualulco, Banderilla, Coacoatzintla, Coatepec, Colipa, Cosautlán de Carvajal, Chiconquiaco, Emiliano Zapata, Ixhuacán de los Reyes, Jalacingo, Xalapa, Jalcomulco, Xico, Jilotepec, Juchique de Ferrer, Landero y Coss, Martínez de la Torre, Miahuatlán, Las Minas, Misantla, Naoilco, Nautla, Paso de Ovejas, Perote, Las Vigas de Ramírez, Puente Nacional, Rafael Lucio, Tatatila, Tenochtitlán, Teocelo, Tepetlán, Tlacolulan, Tlalnelhuayocan, Tlapacoyan, Tonayán, Ursulo Galván, Vega de Alatorre, Villa Aldama, Yecuatla. (Ver.)
ME30R4	Acultzingo, Amatlán de los Reyes, Águila, Astacinga, Atlahuilco, Atzacan, Camerino Z. Mendoza, Coetzala, Córdoba, Cuichapa, Cuitláhuac, Fortín, Huiloapan, Ixhuatlancillo, Ixtaczoquitlán, Magdalena, Maltrata, Mariano Escobedo, Mixtla de Altamirano, Naranjal, Nogales, Omealca, Orizaba, La Perla, Rafael Delgado, Los Reyes, Río Blanco, San Andrés Tenejapan, Soledad Atzompá, Tehuipango, Tequila, Texhuacán, Tezonapa, Tlaquilpa, Tlilapan, Xoxocotla, Yanga, Zongolica. (Ver.)
ME30R5	Camarón de Tejeda, Alpatláhuac, Atoyac, Tlaltetela, Boca del Río, Calcahualco, Carrillo Puerto, Comapa, Coscomatepec, Cotaxtla, Chocamán, Huatusco, Ignacio de la Llave, Ixhuatlán del Café, Jamapa, Manlio Fabio Altamirano, Medellín, Paso del Macho, Sochiapa, Soledad de Doblado, Tenampa, Tepatlaxco, Tlacotepec de Mejía, Tlaxicoyan, Tomatlán, Totutla, Veracruz, Zentla, Acuña. (Ver.)
ME30R6	Acuña, Alvarado, Amatlán, Ángel R. Cabada, Catemaco, Cosamaloapan de Carpio, Chacaltianguis, Isla, Ixmiquilpan, Lerdo de Tejada, Otatitlán, Playa Vicente, Saltabarranca, San Andrés Tuxtla, Santiago Tuxtla, José Azueta, Tierra Blanca, Tlacojalpan, Tlacotalpan, Tuxtilla, Tres Valles, Carlos A. Carrillo, San Rafael. (Ver.)
ME30R7	Acayucan, Coatzacoalcos, Cosoleacaque, Chinameca, Las Choapas, Hidalgotitlán, Hueyapan de Ocampo, Ixhuatlán del Sureste, Jáltipan, Jesús Carranza, Juan Rodríguez Clara, Mecayapan, Minatitlán, Moloacán, Oluta, Oteapan, Pajapan, San Juan Evangelista, Sayula de Alemán, Soconusco, Soteapan, Texistepec, Zaragoza, Agua Dulce, Nanchital de Lázaro Cárdenas del Río, Tatahuicapan de Juárez, Uxpanapa, Buctutz. (Ver.)
ME31	Yucatan
ME31R1	Buctutz, Calotmul, Cenotillo, Espita, Panabá, Río Lagartos, San Felipe, Sucilá, Tizimin. (Yuc.)
ME31R2	Cuncunul, Chankom, Chemax, Chichimilá, Chikindzonot, Dzitás, Kaua, Tekom, Temozón, Tinum, Tixcacalcupul, Uayma, Valladolid. (Yuc.)
ME31R3	Baca, Cansahcab, Dzempl, Dzidzantún, Dzilam de Bravo, Dzilam González, Mocochá, Motul, Muxupip, Sinanché, Suma, Telchac Pueblo, Telchac Puerto, Temax, Teya, Yaxkukul, Yobain. (Yuc.)
ME31R4	Bokobá, Cacalchén, Dzongcauich, Hochtún, Izamal, Kantunil, Quintana Roo, Sudzal, Tahmek, Tekal de Venegas, Tekantó, Tepakán, Tixkokob, Tunkás, Xocchel. (Yuc.)
ME31R5	Cuzamá, Hocabá, Homún, Huhí, Sanahcat, Sotuta, Yaxcabá. (Yuc.)
ME31R6	Acanceh, Conkal, Chicxulub Pueblo, Hunucmá, Ixil, Kanasín, Mérida, Progreso, Seyé, Tecoh, Timucuy, Tixpéhual, Ucú, Umán. (Yuc.)
ME31R7	Celestún, Chocholá, Halachó, Kinchil, Kopomá, Maxcanú, Opichén, Samahil, Tetiz. (Yuc.)
ME31R8	Abalá, Akil, Cantamayec, Chacsinkin, Chapab, Chumayel, Dzán, Mama, Maní, Mayapán, Muna, Oxkutzcab, Peto, Sacalum, Santa Elena, Tahdziú, Teabo, Tekax, Tekit, Ticul, Tixmehuac, Tzucacab. (Yuc.)
ME32	Zacatecas
ME32R1	Calera, Fresnillo, General Enrique Estrada, Valparaíso, Villa de Cos. (Zac.)
ME32R2	Cañitas de Felipe Pescador, General Francisco R. Murguía, Juan Aldama, Miguel Auza, Río Grande. (Zac.)
ME32R3	Chalchihuites, Jiménez del Teul, Sain Alto, Sombrerete. (Zac.)
ME32R4	General Pánfilo Natera, Loreto, Noria de Ángeles, Pinos, Villa García, Villa González Ortega, Villa Hidalgo. (Zac.)
ME32R5	Atolinga, Benito Juárez, Trinidad García de la Cadena, El Plateado de Joaquín Amaro, Momax, Tepechitlán, Teul de González Ortega, Tlaltenango de Sánchez Román. (Zac.)
ME32R6	Jerez, Monte Escobedo, Susticacán, Tepetongo, Villanueva. (Zac.)
ME32R7	Concepción del Oro, Mazapil, Melchor Ocampo, El Salvador, Santa María de la Paz. (Zac.)
ME32R8	Cuauhtémoc, Genaro Codina, Guadalupe, Luis Moya, Morelos, Ojocaliente, Pánuco, Vetagrande, Zacatecas, Trancoso. (Zac.)
ME32R9	Apozol, Apulco, Huanusco, Jalpa, Juchipila, Mezquital del Oro, Moyahua de Estrada, Nochistlán de Mejía, Tabasco. (Zac.)

Netherlands / Pays-Bas

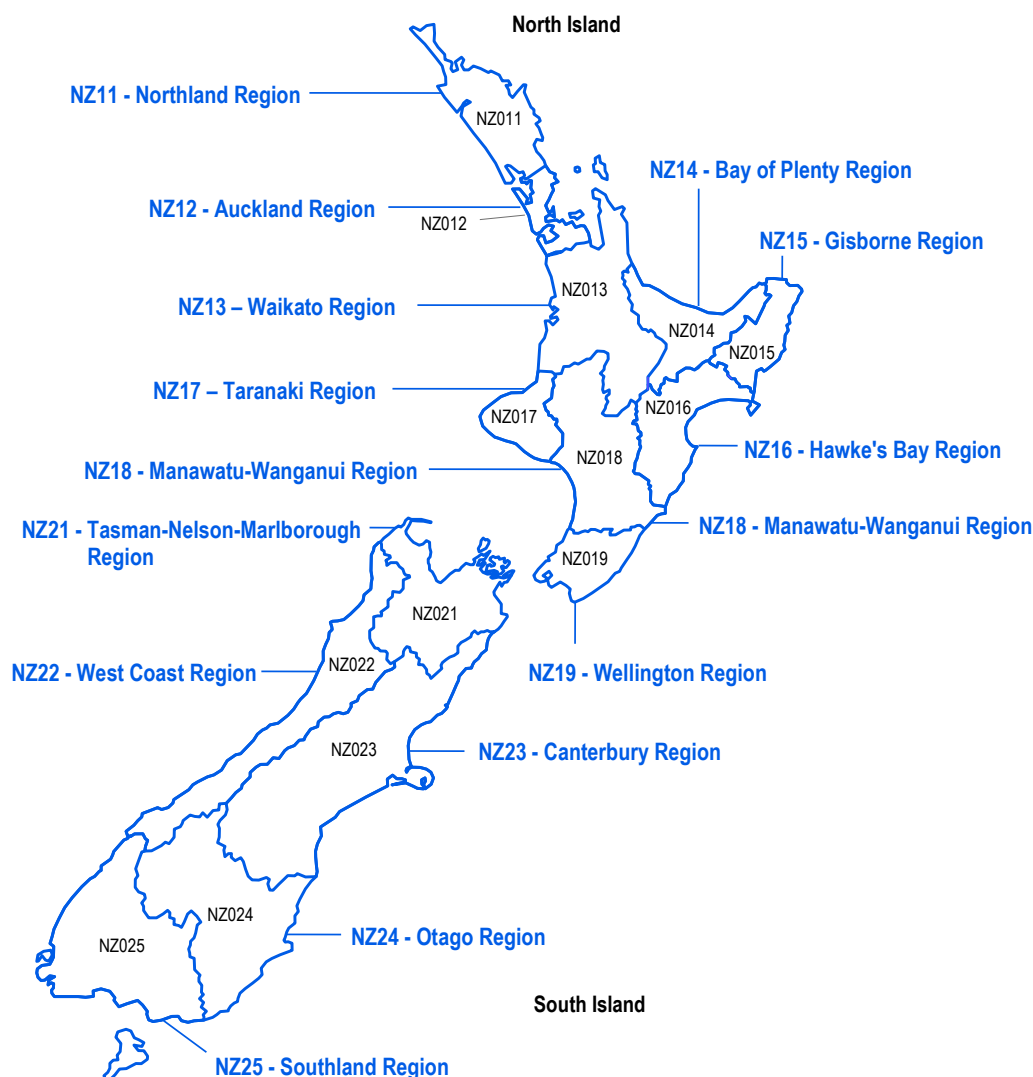


Territorial Levels 2 and 3

TL2	12 Provinces
TL3	40 COROP regions

NL11 Groningen	NL321 Kop van Noord-Holland
NL111 Oost-Groningen	NL323 IJmond
NL112 Delfzijl en omgeving	NL324 Agglomeratie Haarlem
NL113 Overig Groningen	NL325 Zaanstreek
NL12 Friesland	NL327 Het Gooi en Vechtstreek
NL124 Noord-Friesland	NL328 Alkmaar en omgeving
NL125 Zuidwest-Friesland	NL329 Groot-Amsterdam
NL126 Zuidoost-Friesland	NL33 Zuid-Holland / South Holland
NL13 Drenthe	NL332 Agglomeratie 's-Gravenhage
NL131 Noord-Drenthe	NL333 Delft en Westland
NL132 Zuidoost-Drenthe	NL337 Agglomeratie Leiden en Bollenstreek
NL133 Zuidwest-Drenthe	NL33A Zuidoost-Zuid-Holland
NL21 Overijssel	NL33B Oost-Zuid-Holland
NL211 Noord-Overijssel	NL33C Groot-Rijnmond
NL212 Zuidwest-Overijssel	NL34 Zeeland
NL213 Twente	NL341 Zeeuwsch-Vlaanderen
NL22 Gelderland	NL342 Overig Zeeland
NL221 Veluwe	NL41 Noord-Brabant / North Brabant
NL224 Zuidwest-Gelderland	NL411 West-Noord-Brabant
NL225 Achterhoek	NL412 Midden-Noord-Brabant
NL226 Arnhem/Nijmegen	NL413 Noordoost-Noord-Brabant
NL23 Flevoland	NL414 Zuidoost-Noord-Brabant
NL230 Flevoland	NL42 Limburg (NL)
NL31 Utrecht	NL421 Noord-Limburg
NL310 Utrecht	NL422 Midden-Limburg
NL32 Noord-Holland / North Holland	NL423 Zuid-Limburg

New Zealand / Nouvelle-Zélande



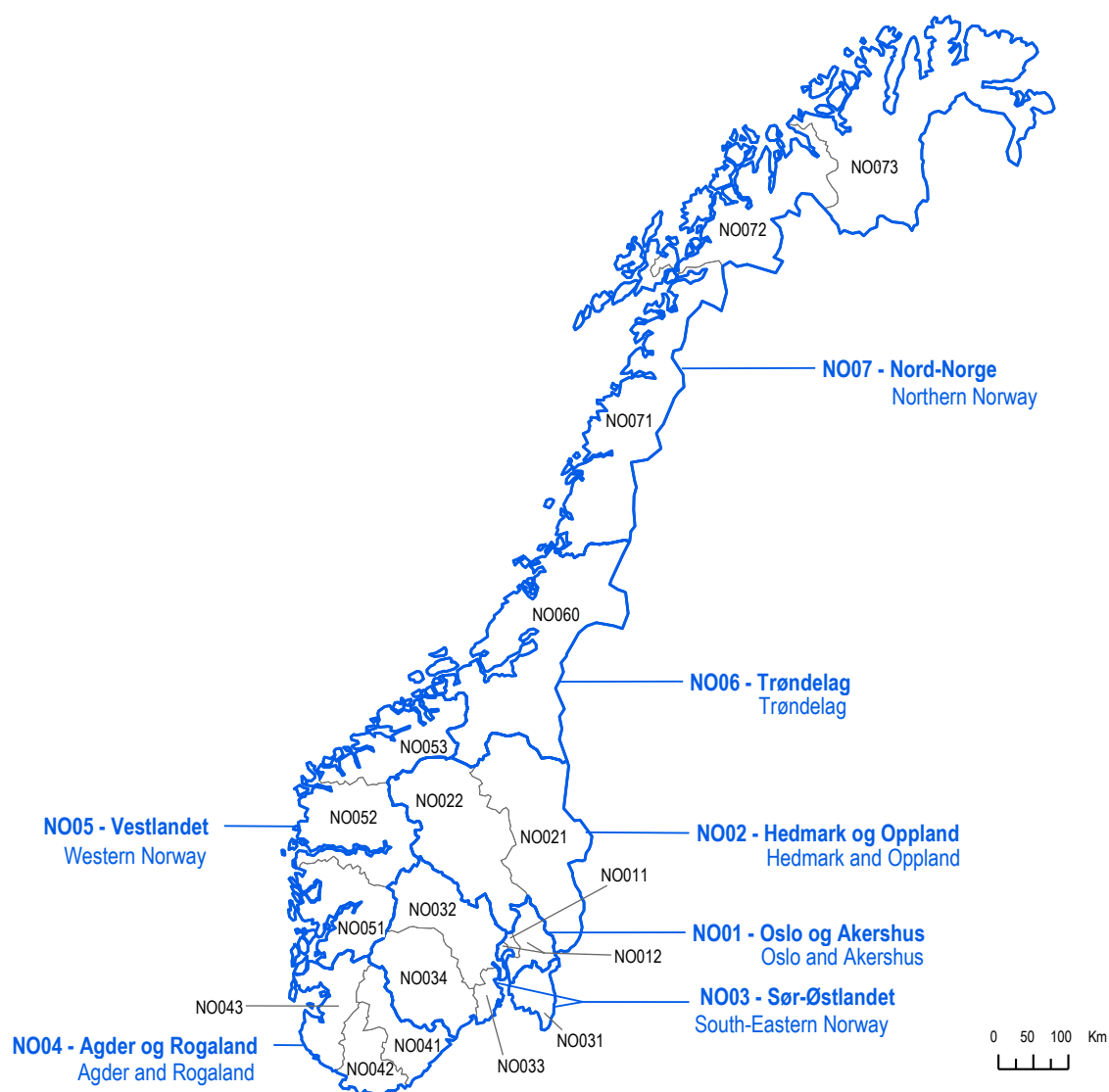
Territorial Levels 2 and 3

TL2	14 Regional councils
TL3	14 Regional councils

NZ11	Northland Region
NZ12	Auckland Region
NZ13	Waikato Region
NZ14	Bay of Plenty Region
NZ15	Gisborne Region
NZ16	Hawke's Bay Region
NZ17	Taranaki Region
NZ18	Manawatu-Wanganui Region
NZ19	Wellington Region
NZ21	Tasman-Nelson-Marlborough Region
NZ22	West Coast Region
NZ23	Canterbury Region
NZ24	Otago Region
NZ25	Southland Region

NZ011	Northland Region
NZ012	Auckland Region
NZ013	Waikato Region
NZ014	Bay of Plenty Region
NZ015	Gisborne Region
NZ016	Hawke's Bay Region
NZ017	Taranaki Region
NZ018	Manawatu-Wanganui Region
NZ019	Wellington Region
NZ021	Tasman-Nelson-Marlborough Region
NZ022	West Coast Region
NZ023	Canterbury Region
NZ024	Otago Region
NZ025	Southland Region

Norway / Norvège

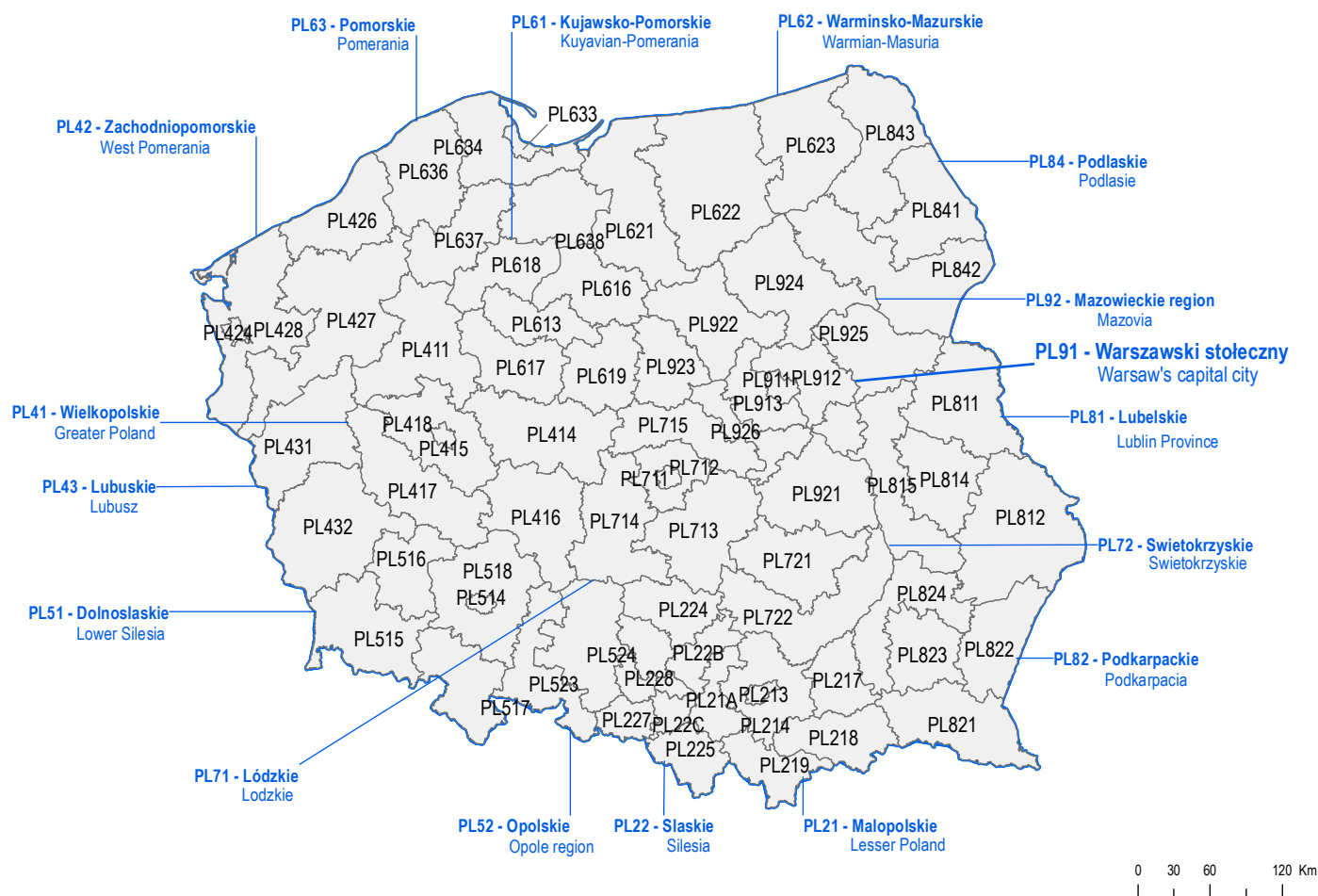


Territorial Levels 2 and 3

TL2:	7 Landsdeler / Regions
TL3:	18 Fylker / County

NO01	Oslo and Akershus	NO05	Western Norway
NO011	Oslo	NO051	Hordaland
NO012	Akershus	NO052	Sogn og Fjordane
NO02	Hedmark and Oppland	NO053	Møre og Romsdal
NO021	Hedmark	NO06	Trøndelag
NO022	Oppland	NO060	Trøndelag
NO03	South-Eastern Norway	NO07	Northern Norway
NO031	Østfold	NO071	Nordland
NO032	Buskerud	NO072	Troms
NO033	Vestfold	NO073	Finnmark
NO034	Telemark		
NO04	Agder and Rogaland		
NO041	Aust-Agder		
NO042	Vest-Agder		
NO043	Rogaland		

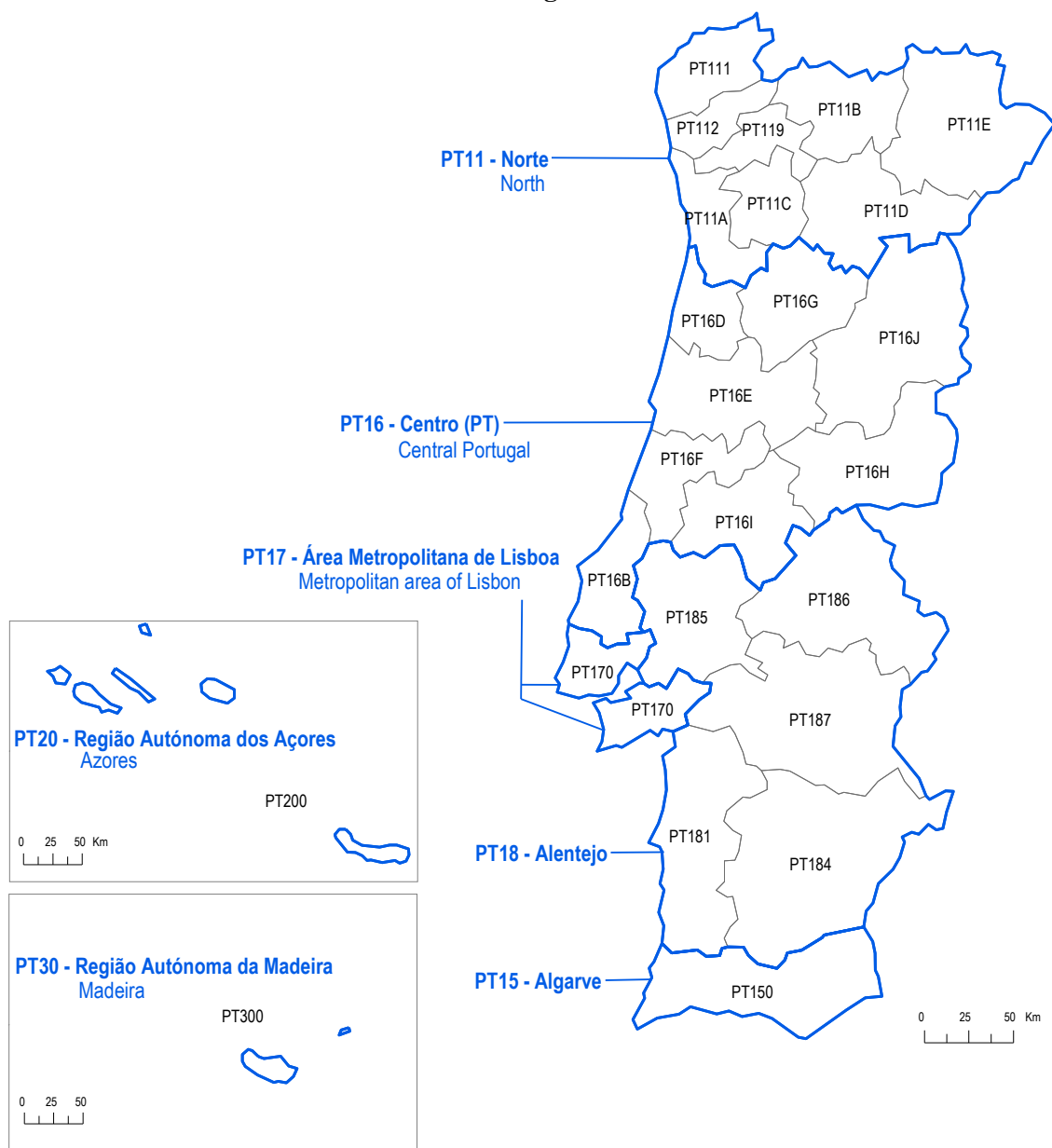
Poland / Pologne



Territorial Levels 2 and 3

TL2 17 Województwa / Provinces		
TL3 73 Podregiony / Subregions		
PL21 Małopolskie / Lesser Poland	PL841 Białostocki	PL617 Inowrocławski
PL213 Miasto Kraków / City of Krakow	PL842 Łomżyński	PL618 Świecki
PL214 Krakowski	PL843 Suwalski	PL619 Włocławski
PL217 Tarnowski	PL41 Wielkopolskie / Greater Poland	PL62 Warmińsko-Mazurskie / Warmian-Masuria
PL218 Nowosadecki	PL411 Piłski	PL621 Elbląski
PL219 Nowotarski	PL414 Koninski	PL622 Olsztynski
PL21A Oswiecimski	PL415 Miasto Poznań / City of Poznań	PL623 Elcki
PL22 Śląskie / Silesia	PL416 Kaliski	PL63 Pomorskie / Pomerania
PL224 Częstochowski	PL417 Leszczyński	PL633 Trojmiński
PL225 Bielski	PL418 Poznański	PL634 Gdański
PL227 Rybnicki	PL42 Zachodniopomorskie / West Pomerania	PL636 Słupski
PL228 Bytomski	PL424 Miasto Szczecin / City of Szczecin	PL637 Chojnicki
PL229 Gliwicki	PL426 Koszaliński	PL638 Starogardzki
PL22A Katowicki	PL427 Szczecińsko-pyrzycki	PL71 Łódzkie / Łódzkie
PL22B Sosnowiecki	PL428 Szczeciński	PL711 Miasto Łódź / City of Łódź
PL22C Tyski	PL43 Lubuskie / Lubusz	PL712 Łódzki
PL81 Lubelskie / Lublin Province	PL431 Gorzowski	PL713 Piotrkowski
PL811 Bialski	PL432 Zielonogórski	PL714 Sieradzki
PL812 Chełmsko-Zamojski	PL51 Dolnośląskie / Lower Silesia	PL715 Skierniewicki
PL814 Lubelski	PL514 Miasto Wrocław / City of Wrocław	PL91 Warszawski stołeczny
PL815 Puławski	PL515 Jeleniogórski	PL911 Miasto Warszawa / City of Warsaw
PL82 Podkarpackie / Podkarpacia	PL516 Legnicko-Głogowski	PL912 Warszawski-Wschodni / Warsaw-East
PL821 Krosniński	PL517 Wałbrzyski	PL913 Warszawski-Zachodni / Warsaw-West
PL822 Przemyński	PL518 Wrocławski	PL92 Mazowieckie / Mazovia
PL823 Rzeszowski	PL52 Opolskie / Opole region	PL921 Radomski
PL824 Tarnobrzęski	PL523 Nyski	PL922 Ciechanowski
PL72 Świętokrzyskie	PL524 Opolski	PL923 Płocki
PL721 Kielecki	PL61 Kujawsko-Pomorskie / Kuyavian-Pomerania	PL924 Ostrołęcki
PL722 Sandomiersko-Jedrzejski	PL613 Bydgosko-Torunski	PL925 Siedlecki
PL84 Podlaskie / Podlasie	PL616 Grudziądzki	PL926 Żyrardowski

Portugal



Territorial Levels 2 and 3

TL2	7 Comissões de coordenação e desenvolvimento regional & regiões autónomas	
TL3	25 Grupos de municípios	

PT11	Norte / North	
PT111	Alto Minho	
PT112	Cávado	
PT119	Ave	
PT11A	Área Metro. do Porto / M. area of Porto	
PT11B	Alto Tâmega	
PT11C	Tâmega e Sousa	
PT11D	Douro	
PT11E	Terras de Trás-os-Montes	
PT15	Algarve	
PT150	Algarve	
PT16	Centro (PT) / Central Portugal	
PT16B	Oeste	
PT16D	Região de Aveiro	
PT16E	Região de Coimbra	
PT16F	Região de Leiria	
PT16G	Viseu Dão Lafões	
PT16H	Beira Baixa	
PT16I	Médio Tejo	
PT16J	Beiras e Serra da Estrela	
PT17	Área Metropolitana de Lisboa / M. area of Lisbon	
PT170	Área Metropolitana de Lisboa / M. area of Lisbon	
PT18	Alentejo	
PT181	Alentejo Litoral	
PT184	Baixo Alentejo	
PT185	Lezíria do Tejo	
PT186	Alto Alentejo	
PT187	Alentejo Central	
PT20	Região Autónoma dos Açores / Azores	
PT200	R. A. dos Açores	
PT30	Região Autónoma da Madeira / Madeira	
PT300	R. A. da Madeira / R. A. Madeira	

Slovak Republic / République slovaque



Territorial Levels 2 and 3

TL2 4 Zoskupenia krajov / Groups of Regions

TL3 8 Kraj / Regions

SK01 Bratislavský kraj / Bratislava Region

SK010 Bratislavský kraj / Bratislava Region

SK02 Západné Slovensko / West Slovakia

SK021 Trnavský kraj / Trnava Region

SK022 Trenčiansky kraj / Trenčín Region

SK023 Nitriansky kraj / Nitra Region

SK03 Stredné Slovensko / Central Slovakia

SK031 Žilinský kraj / Žilina Region

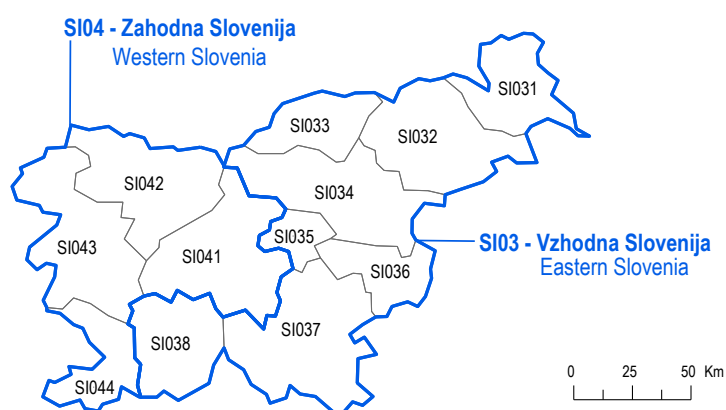
SK032 Banskobystrický kraj / Banská Bystrica Region

SK04 Východné Slovensko / East Slovakia

SK041 Presovský kraj / Prešov Region

SK042 Kosický kraj / Košice Region

Slovenia / Slovénie

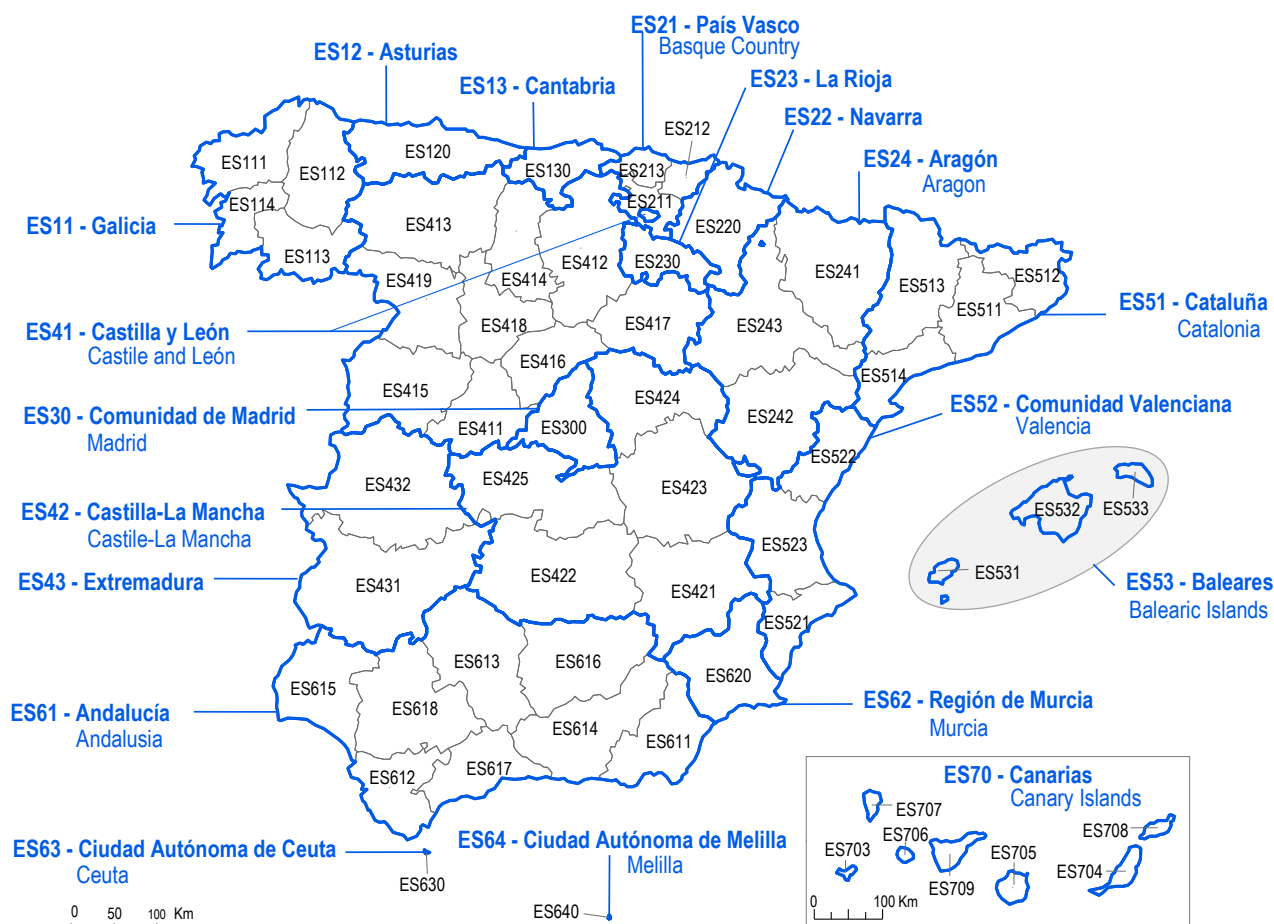


Territorial Levels 2 and 3

TL2	2 Kohezijske regije / Cohesion regions
TL3	12 Statistične regije / Statistical regions

SI03	Vzhodna Slovenija / Eastern Slovenia
SI031	Pomurska
SI032	Podravska
SI033	Koroska
SI034	Savinjska
SI035	Zasavska
SI036	Posavska
SI037	Jugovzhodna Slovenija
SI038	Primorsko-notranjska
SI04	Zahodna Slovenija/ Inner-Karst
SI041	Osrednjeslovenska
SI042	Gorenjska
SI043	Goriška
SI044	Obalno-kraška

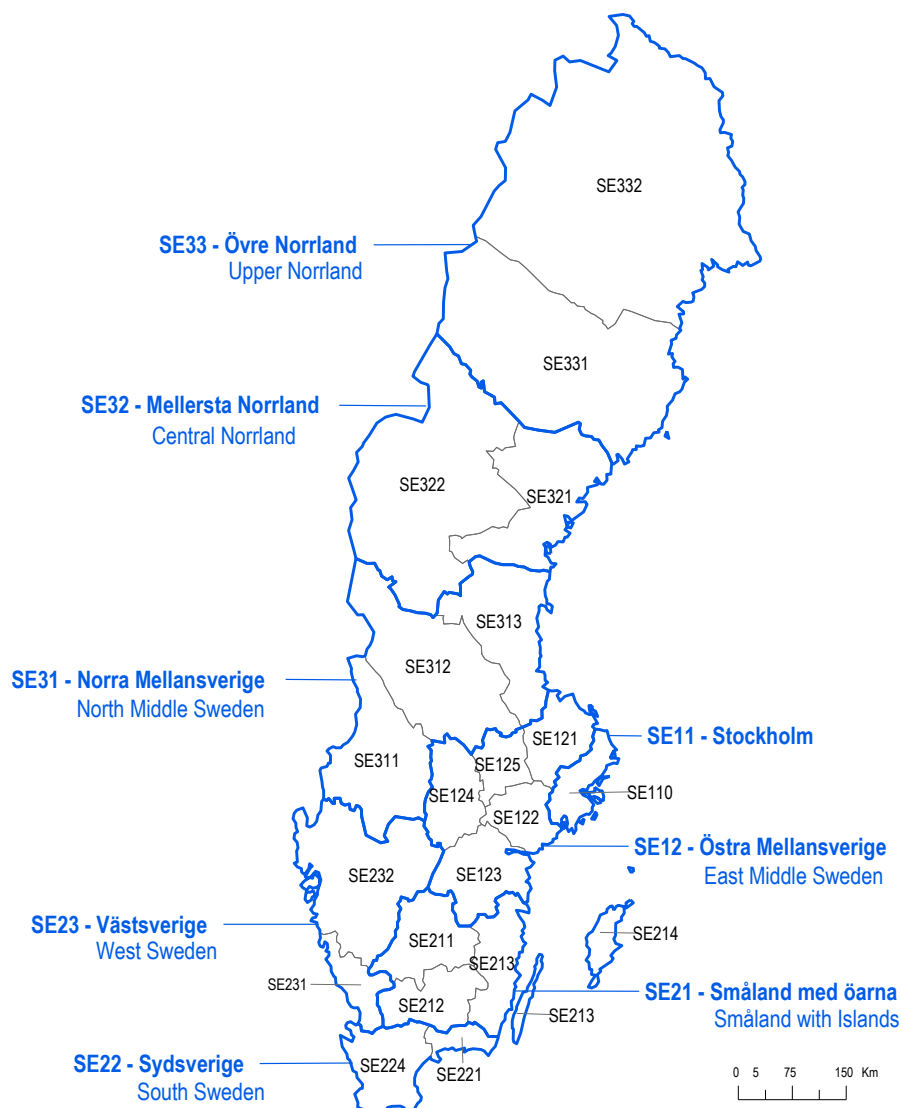
Spain / Espagne



Territorial Levels 2 and 3

TL2	19 Comunidades autónomas / Autonomous communities
TL3	59 Provincias / Provinces
ES11 - Galicia	ES111 La Coruña / La Corunna
ES111	ES112 Lugo
ES112	ES113 Orense
ES113	ES114 Pontevedra
ES114	ES12 - Asturias
ES12 - Asturias	ES120 Asturias
ES120	ES13 - Cantabria
ES13 - Cantabria	ES130 Cantabria
ES130	ES21 - País Vasco / Basque Country
ES21 - País Vasco / Basque Country	ES211 Araba/Álava
ES211	ES212 Gipuzkoa
ES212	ES213 Bizkaia / Biscay
ES213	ES22 - Navarra
ES22 - Navarra	ES220 Navarra / Navarre
ES220	ES23 - La Rioja
ES23 - La Rioja	ES230 La Rioja
ES230	ES24 - Aragón / Aragon
ES24 - Aragón / Aragon	ES241 Huesca
ES241	ES242 Teruel
ES242	ES243 Zaragoza / Saragossa
ES243	ES30 - Comunidad de Madrid / Madrid
ES30 - Comunidad de Madrid / Madrid	ES300 Madrid
ES300	ES41 - Castilla y León / Castile and León
ES41 - Castilla y León / Castile and León	ES411 Ávila
ES411	ES412 Burgos
ES412	ES413 León
ES413	ES414 Palencia
ES414	ES415 Salamanca
ES415	ES416 Segovia
ES416	ES417 Soria
ES417	ES418 Valladolid
ES418	ES419 Zamora
ES419	ES42 - Castilla-La Mancha / Castile-La Mancha
ES42 - Castilla-La Mancha / Castile-La Mancha	ES421 Albacete
ES421	ES422 Ciudad Real
ES422	ES423 Cuenca
ES423	ES424 Guadalajara
ES424	ES425 Toledo
ES425	ES43 - Extremadura
ES43 - Extremadura	ES431 Badajoz
ES431	ES432 Cáceres
ES432	ES51 - Cataluña / Catalonia
ES51 - Cataluña / Catalonia	ES511 Barcelona
ES511	ES512 Girona
ES512	ES513 Lérida
ES513	ES514 Tarragona
ES514	ES52 - Comunidad Valenciana / Valencia
ES52 - Comunidad Valenciana / Valencia	ES521 Alicante
ES521	ES522 Castellón De La Plana / Castellón
ES522	ES523 Valencia
ES523	ES53 - Baleares / Balearic Islands
ES53 - Baleares / Balearic Islands	ES531 Eivissa Y Formentera
ES531	ES532 Mallorca
ES532	ES533 Menorca
ES533	ES61 - Andalucía / Andalusia
ES61 - Andalucía / Andalusia	ES611 Almería
ES611	ES612 Cádiz
ES612	ES613 Córdoba / Cordoba
ES613	ES614 Granada
ES614	ES615 Huelva
ES615	ES616 Jaén
ES616	ES617 Málaga
ES617	ES618 Sevilla / Seville
ES618	ES62 - Región de Murcia
ES62 - Región de Murcia	ES620 Murcia
ES620	ES63 - Ciudad Autónoma de Ceuta
ES63 - Ciudad Autónoma de Ceuta	ES630 Ceuta / Ceuta
ES630	ES64 - Ciudad Autónoma de Melilla
ES64 - Ciudad Autónoma de Melilla	ES640 Melilla / Melilla
ES640	ES70 - Canarias / Canary Islands
ES70 - Canarias / Canary Islands	ES703 El Hierro
ES703	ES704 Fuerteventura
ES704	ES705 Gran Canaria
ES705	ES706 La Gomera
ES706	ES707 La Palma
ES707	ES708 Lanzarote
ES708	ES709 Tenerife
ES709	

Sweden / Suède



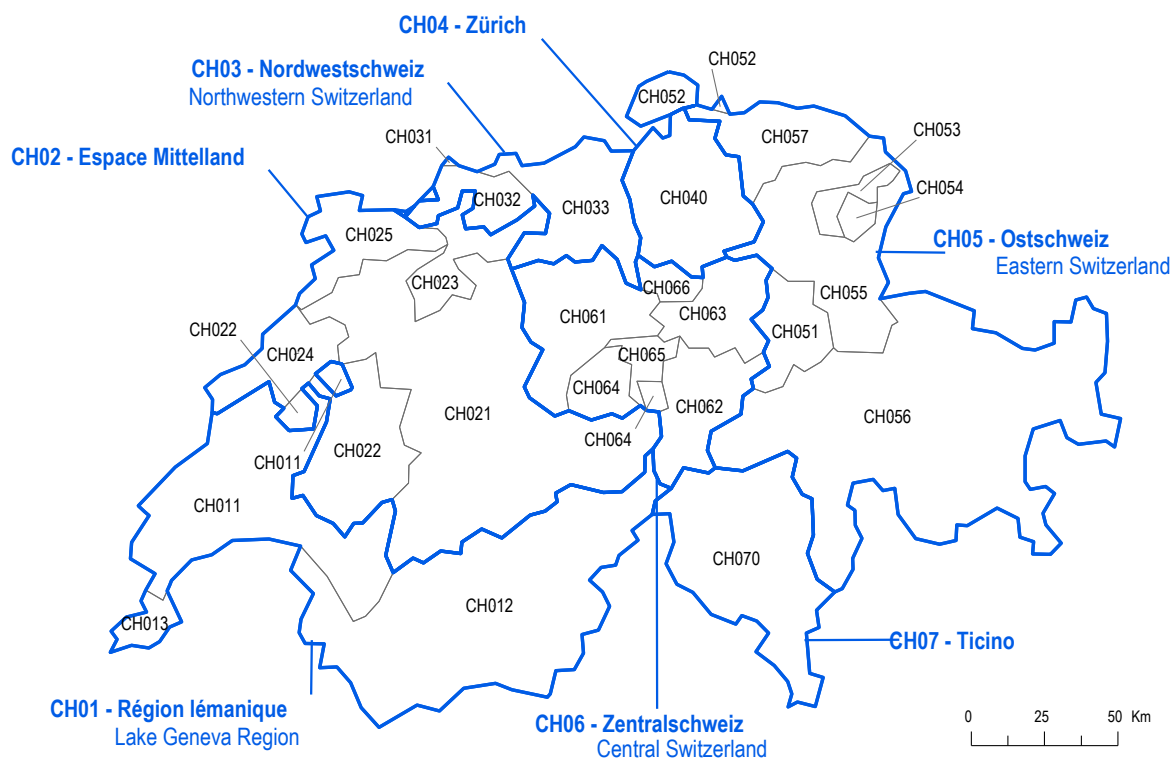
Territorial Levels 2 and 3

TL2	8 Riksområden / National areas
TL3	21 Län / Counties

SE11	Stockholm / Stockholm
SE110	Stockholms län
SE12	Östra Mellansverige / East Middle Sweden
SE121	Uppsala län
SE122	Södermanlands län
SE123	Östergötlands län
SE124	Örebro län
SE125	Västmanlands län
SE21	Småland med öarna / Småland with Islands
SE211	Jönköpings län
SE212	Kronobergs län
SE213	Kalmar län
SE214	Gotlands län
SE22	Sydsverige / South Sweden
SE221	Blekinge län
SE224	Skåne län

SE23	Västsverige / West Sweden
SE231	Hallands län
SE232	Västra Götalands län
SE31	Norra Mellansverige / North Middle Sweden
SE311	Värmlands län
SE312	Dalarnas län
SE313	Gävleborgs län
SE32	Mellersta Norrland / Central Norrland
SE321	Västernorrlands län
SE322	Jämtlands län
SE33	Övre Norrland / Upper Norrland
SE331	Västerbottens län
SE332	Norrbottens län

Switzerland / Suisse

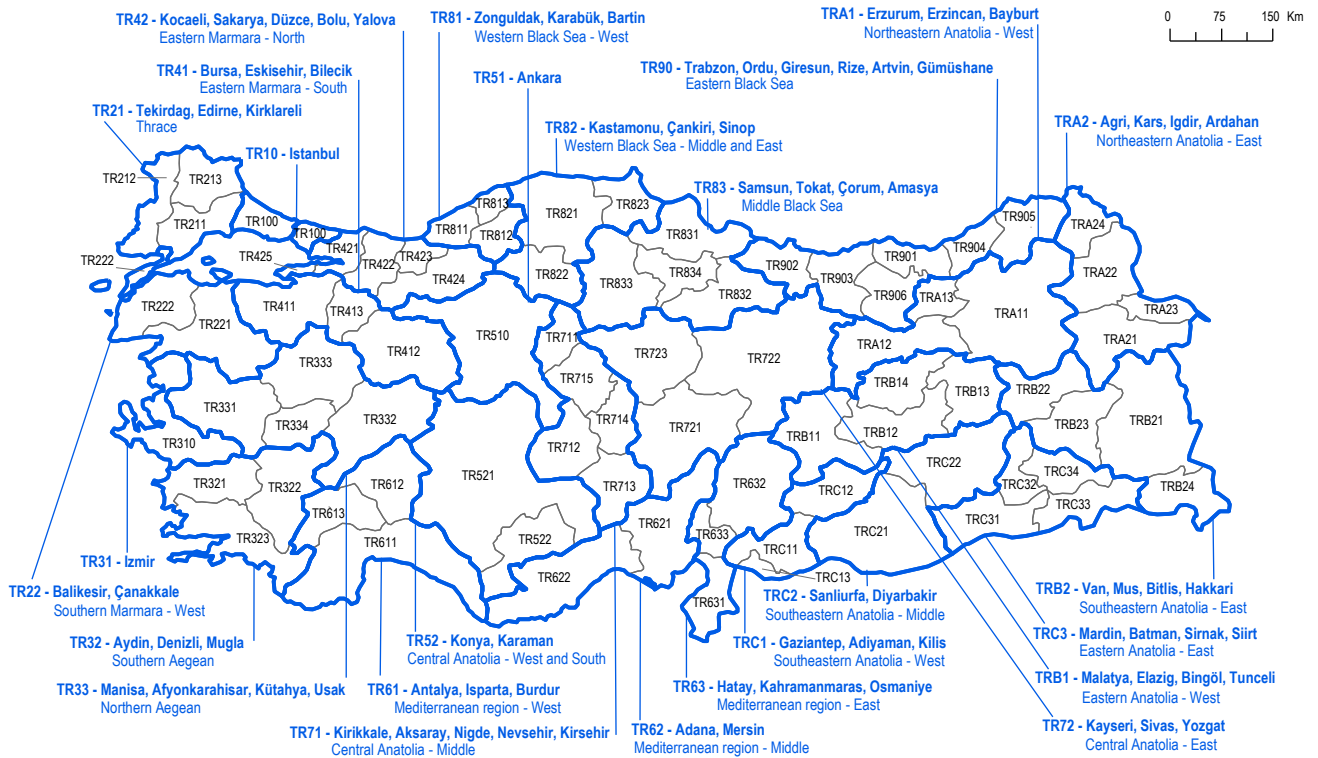


Territorial Levels 2 and 3

TL2	7 Grandes régions / Large regions
TL3	26 Cantons

CH01	Région lémanique / Lake Geneva Region
CH011	Vaud
CH012	Valais
CH013	Genève
CH02	Espace Mittelland
CH021	Bern
CH022	Fribourg
CH023	Solothurn
CH024	Neuchâtel
CH025	Jura
CH03	Nordwestschweiz / Northwestern Switzerland
CH031	Basel-Stadt
CH032	Basel-Landschaft
CH033	Aargau
CH04	Zürich
CH040	Zürich
CH05	Ostschweiz / Eastern Switzerland
CH051	Glarus
CH052	Schaffhausen
CH053	Appenzell Ausserrhoden
CH054	Appenzell Innerrhoden
CH055	St. Gallen
CH056	Graubünden
CH057	Thurgau
CH06	Zentralschweiz / Central Switzerland
CH061	Luzern / Lucerne
CH062	Uri
CH063	Schwyz
CH064	Obwalden
CH065	Nidwalden
CH066	Zug
CH07	Ticino
CH070	Ticino

Turkey / Turquie



Territorial Levels 2 and 3

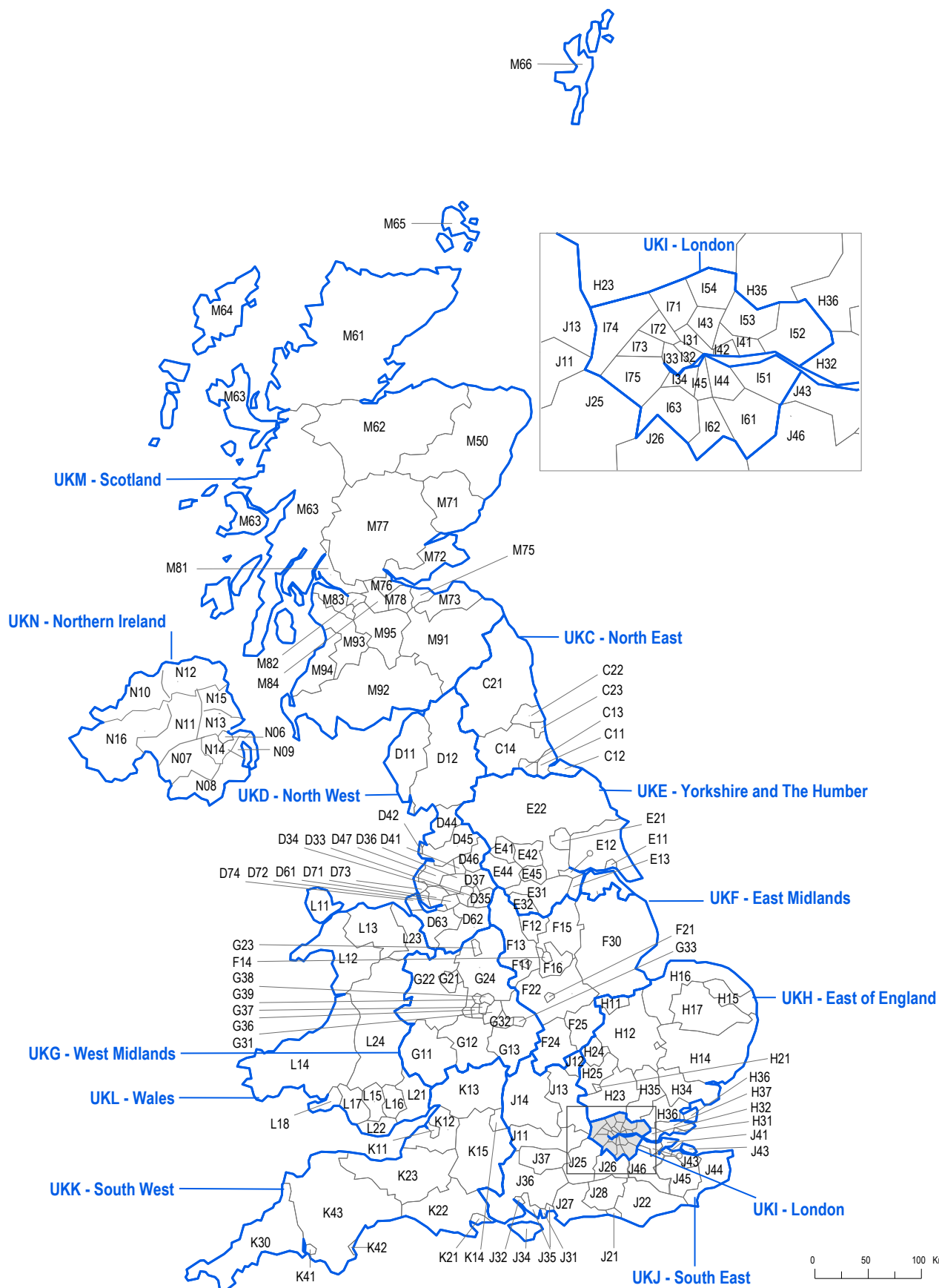
TL2	26 Regions
TL3	81 Provinces

TR10	Istanbul
TR100	Istanbul
TR21	Thrace
TR211	Tekirdag
TR212	Edirne
TR213	Kirklareli
TR22	Southern Marmara - West
TR221	Balikesir
TR222	Çanakkale
TR31	Izmir
TR310	Izmir
TR32	Southern Aegean
TR321	Aydın
TR322	Denizli
TR323	Mugla
TR33	Northern Aegean
TR331	Manisa
TR332	Afyon
TR333	Kütahya
TR334	Usak
TR41	Eastern Marmara - South
TR411	Bursa
TR412	Eskisehir
TR413	Bilecik
TR42	Eastern Marmara - North
TR421	Kocaeli
TR422	Sakarya
TR423	Düzce
TR424	Bolu
TR425	Yalova
TR51	Ankara
TR510	Ankara
TR52	Central Anatolia - West & South
TR521	Konya
TR522	Karaman
TR61	Mediterranean region - West

TR611	Antalya
TR612	Isparta
TR613	Burdur
TR62	Mediterranean region - Middle
TR621	Adana
TR622	Mersin
TR63	Mediterranean region - East
TR631	Hatay
TR632	Kahramanmaraş
TR633	Osmaniye
TR71	Central Anatolia - Middle
TR711	Kirikkale
TR712	Aksaray
TR713	Nigde
TR714	Nevşehir
TR715	Kırşehir
TR72	Central Anatolia - East
TR721	Kayseri
TR722	Sivas
TR723	Yozgat
TR81	Western Black Sea - West
TR811	Zonguldak
TR812	Karabük
TR813	Bartın
TR82	Western Black Sea - Middle & East
TR821	Kastamonu
TR822	Çankiri
TR823	Sinop
TR83	Middle Black Sea
TR831	Samsun
TR832	Tokat
TR833	Çorum
TR834	Amasya
TR90	Eastern Black Sea
TR901	Trabzon
TR902	Ordu

TR903	Giresun
TR904	Rize
TR905	Artvin
TR906	Gümüşhane
TRA1	Northeastern Anatolia - West
TRA11	Erzurum
TRA12	Erzincan
TRA13	Bayburt
TRA2	Northeastern Anatolia - East
TRA21	Agri
TRA22	Kars
TRA23	Iğdir
TRA24	Ardahan
TRB1	Eastern Anatolia - West
TRB11	Malatya
TRB12	Elazığ
TRB13	Bingöl
TRB14	Tunceli
TRB2	Eastern Anatolia - East
TRB21	Van
TRB22	Mus
TRB23	Bitlis
TRB24	Hakkari
TRC1	Southeastern Anatolia - West
TRC11	Gaziantep
TRC12	Adıyaman
TRC13	Kilis
TRC2	Southeastern Anatolia - Middle
TRC21	Sanlıurfa
TRC22	Diyarbakır
TRC3	Southeastern Anatolia - East
TRC31	Mardin
TRC32	Batman
TRC33	Sirnak
TRC34	Siirt

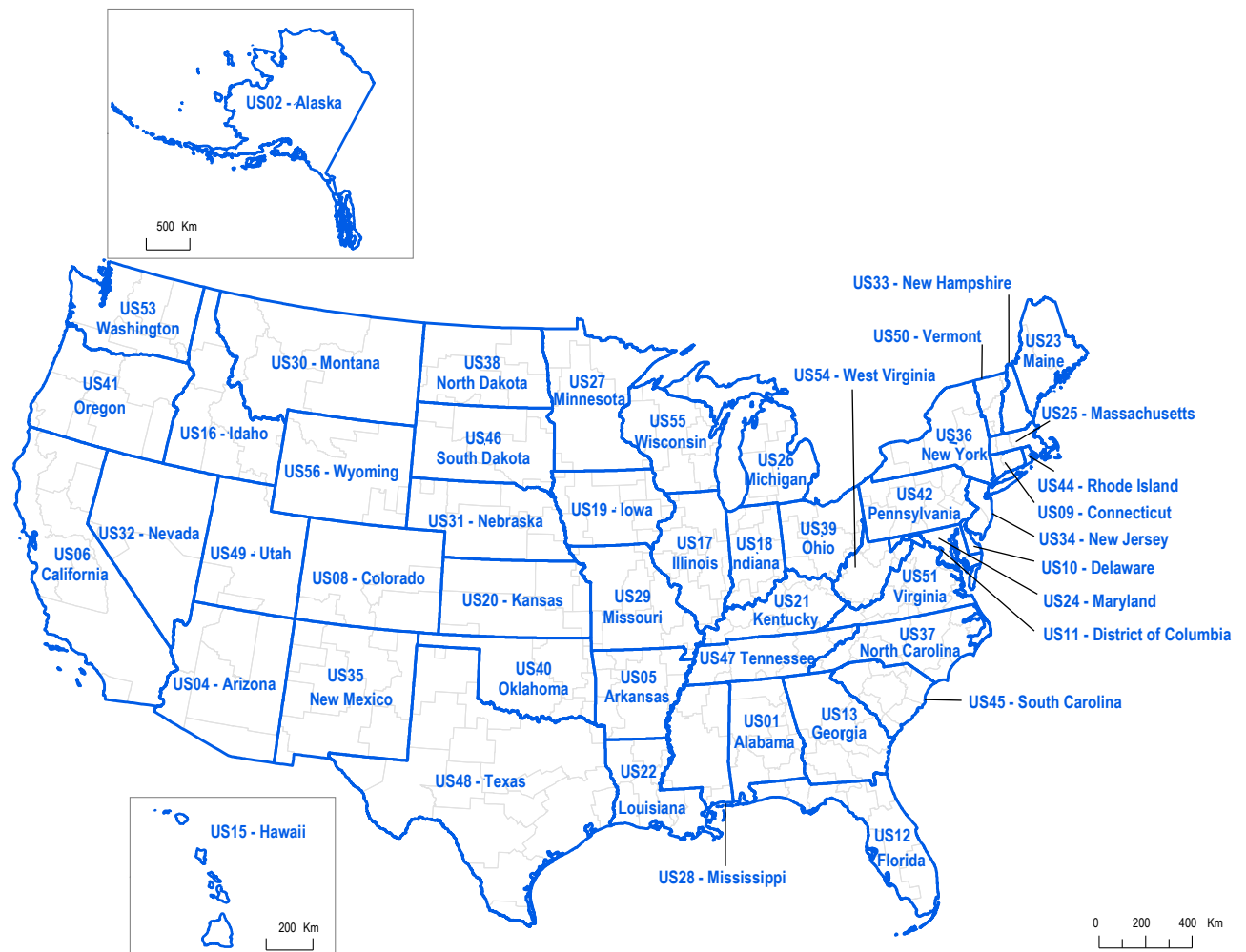
United Kingdom / Royaume-Uni



United Kingdom - Territorial Levels 2 and 3

TL2	12 Regions and countries	TL3	179 Upper tier authorities or groups of lower tier authorities or groups of unitary authorities or LECs or groups of districts
UKC	North East	UKG36	Dudley
UKC11	Hartlepool and Stockton-on-Tees	UKG37	Sandwell
UKC12	South Teesside	UKG38	Walsall
UKC13	Darlington	UKG39	Wolverhampton
UKC14	Durham CC	UKH	East of England
UKC21	Northumberland	UKH11	Peterborough
UKC22	Tyneside	UKH12	Cambridgeshire CC
UKC23	Sunderland	UKH14	Suffolk
UKD	North West	UKH15	Norwich & East Norfolk
UKD11	West Cumbria	UKH16	North & West Norfolk
UKD12	East Cumbria	UKH17	Breckland & South Norfolk
UKD33	Manchester	UKH21	Luton
UKD34	Greater Manchester South West	UKH23	Hertfordshire
UKD35	Greater Manchester South East	UKH24	Bedford
UKD36	Greater Manchester North West	UKH25	Central Bedfordshire
UKD37	Greater Manchester North East	UKH31	Southend-on-Sea
UKD41	Blackburn with Darwen	UKH32	Thurrock
UKD42	Blackpool	UKH34	Essex Haven Gateway
UKD44	Lancaster & Wyre	UKH35	West Essex
UKD45	Mid Lancashire	UKH36	Heart of Essex
UKD46	East Lancashire	UKH37	Essex Thames Gateway
UKD47	Chorley & West Lancashire	UKI	London
UKD61	Warrington	UKI31	Camden & City of London
UKD62	Cheshire East	UKI32	Westminster
UKD63	Cheshire West and Chester	UKI33	Kensington and Chelsea & [Hammersmith and Fulham
UKD71	East Merseyside	UKI34	Wandsworth
UKD72	Liverpool	UKI41	Hackney & Newham
UKD73	Sefton	UKI42	Tower Hamlets
UKD74	Wirral	UKI43	Haringey & Islington
UKE	Yorkshire and The Humber	UKI44	Lewisham & Southwark
UKE11	Kingston Upon Hull, City of	UKI45	Lambeth
UKE12	East Riding of Yorkshire	UKI51	Bexley & Greenwich
UKE13	North and North East Lincolnshire	UKI52	Barking and Dagenham & Havering
UKE21	York	UKI53	Redbridge & Waltham Forest
UKE22	North Yorkshire CC	UKI54	Enfield
UKE31	Barnsley, Doncaster and Rotherham	UKI61	Bromley
UKE32	Sheffield	UKI62	Croydon
UKE41	Bradford	UKI63	Merton, Kingston upon Thames & [Sutton
UKE42	Leeds	UKI71	Barnet
UKE44	Calderdale and Kirklees	UKI72	Brent
UKE45	Wakefield	UKI73	Ealing
UKF	East Midlands	UKI74	Harrow & Hillingdon
UKF11	Derby	UKI75	Hounslow & Richmond upon Thames
UKF12	East Derbyshire	UKJ	South East
UKF13	South and West Derbyshire	UKJ11	Berkshire
UKF14	Nottingham	UKJ12	Milton Keynes
UKF15	North Nottinghamshire	UKJ13	Buckinghamshire CC
UKF16	South Nottinghamshire	UKJ14	Oxfordshire
UKF21	Leicester	UKJ21	Brighton and Hove
UKF22	Leicestershire CC and Rutland	UKJ22	East Sussex CC
UKF24	West Northamptonshire	UKJ25	West Surrey
UKF25	North Northamptonshire	UKJ26	East Surrey
UKF30	Lincolnshire	UKJ27	West Sussex (South West)
UKG	West Midlands	UKJ28	West Sussex (North East)
UKG11	Herefordshire, County of	UKJ31	Portsmouth
UKG12	Worcestershire	UKJ32	Southampton
UKG13	Warwickshire	UKJ34	Isle of Wight
UKG21	Telford and Wrekin	UKJ35	South Hampshire
UKG22	Shropshire CC	UKJ36	Central Hampshire
UKG23	Stoke-on-Trent	UKJ37	North Hampshire
UKG24	Staffordshire CC	UKJ41	Medway
UKG31	Birmingham	UKJ43	Kent Thames Gateway
UKG32	Solihull		
UKG33	Coventry		
UKJ44	East Kent		
UKJ45	Mid Kent		
UKJ46	West Kent		
UKK	South West		
UKK11	Bristol, City of		
UKK12	Bath and North East Somerset, [North Somerset & South Gloucestershire		
UKK13	Gloucestershire		
UKK14	Swindon		
UKK15	Wiltshire CC		
UKK21	Bournemouth and Poole		
UKK22	Dorset CC		
UKK23	Somerset		
UKK30	Cornwall and Isles of Scilly		
UKK41	Plymouth		
UKK42	Torbay		
UKK43	Devon CC		
UKL	Wales		
UKL11	Isle of Anglesey		
UKL12	Gwynedd		
UKL13	Conwy and Denbighshire		
UKL14	South West Wales		
UKL15	Central Valleys		
UKL16	Gwent Valleys		
UKL17	Bridgend and Neath Port Talbot		
UKL18	Swansea		
UKL21	Monmouthshire and Newport		
UKL22	Cardiff and Vale of Glamorgan		
UKL23	Flintshire and Wrexham		
UKL24	Powys		
UKM	Scotland		
UKM50	Aberdeen City and Aberdeenshire		
UKM61	Caithness, Sutherland, Ross, Cromarty		
UKM62	Inverness & Nairn and Moray, [Badenoch & Strathspey		
UKM63	Lochaber, Skye & Lochalsh, Arran & [Cumbrae and Argyll & Bute		
UKM64	Eilean Siar (Western Isles)		
UKM65	Orkney Islands		
UKM66	Shetland Islands		
UKM71	Angus and Dundee City		
UKM72	Clackmannanshire and Fife		
UKM73	East Lothian and Midlothian		
UKM75	Edinburgh, City of		
UKM76	Falkirk		
UKM77	Perth & Kinross and Stirling		
UKM78	West Lothian		
UKM81	East Dunbartonshire, West Dunbartonst [and Helensburgh & Lomond		
UKM82	Glasgow City		
UKM83	Inverclyde, East Renfrewshire, [Renfrewshire		
UKM84	North Lanarkshire		
UKM91	Scottish Borders		
UKM92	Dumfries & Galloway		
UKM93	East Ayrshire & North Ayrshire mainland		
UKM94	South Ayrshire		
UKM95	South Lanarkshire		
UKN	Northern Ireland		
UKN06	Belfast		
UKN07	Armagh City, Banbridge and Craigavon		
UKN08	Newry, Mourne and Down		
UKN09	Ards and North Down		
UKN10	Derry City and Strabane		
UKN11	Mid Ulster		
UKN12	Causeway Coast and Glens		
UKN13	Antrim and Newtownabbey		
UKN14	Lisburn and Castlereagh		
UKN15	Mid and East Antrim		
UKN16	Fermanagh and Omagh		

United States / Etats-Unis

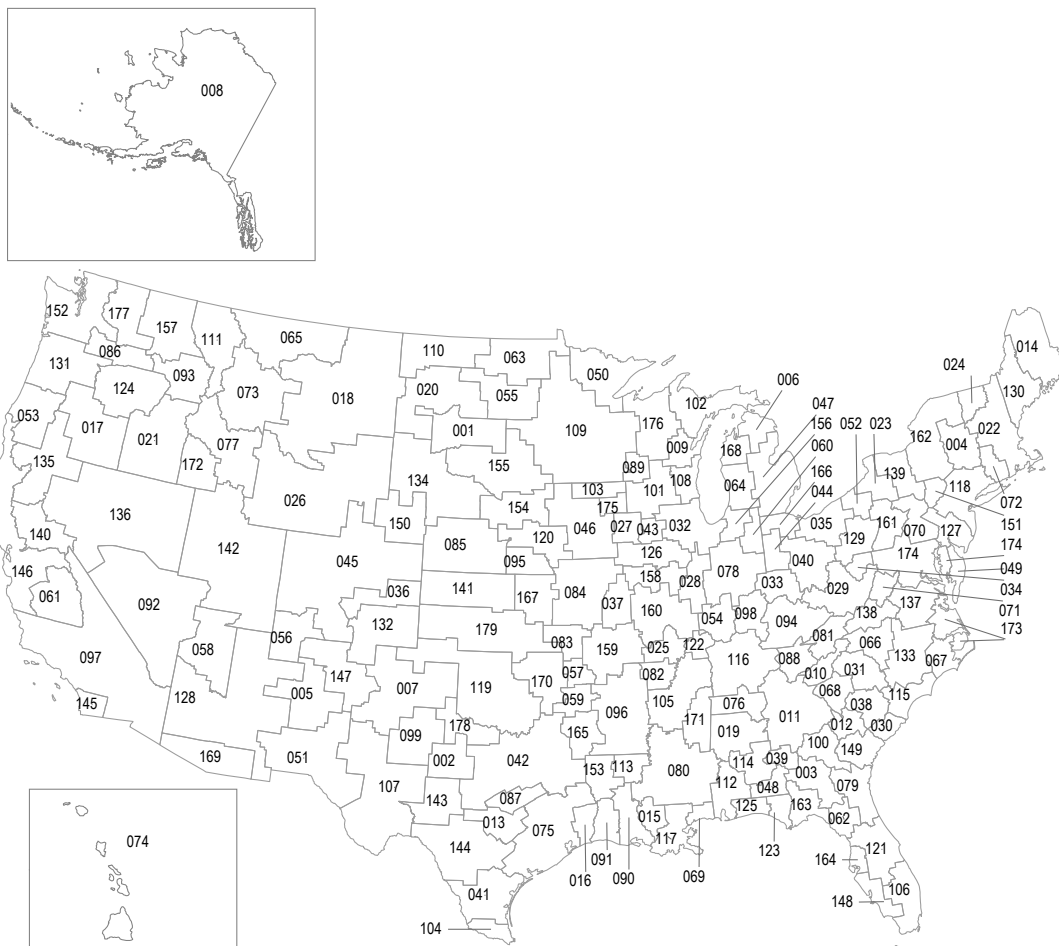


TL2	50 States and the District of Columbia (51)
TL3	179 Economic areas (Bureau of Economic Analysis)

Territorial Level 2

US01	Alabama	US21	Kentucky	US38	North Dakota
US02	Alaska	US22	Louisiana	US39	Ohio
US04	Arizona	US23	Maine	US40	Oklahoma
US05	Arkansas	US24	Maryland	US41	Oregon
US06	California	US25	Massachusetts	US42	Pennsylvania
US08	Colorado	US26	Michigan	US44	Rhode Island
US09	Connecticut	US27	Minnesota	US45	South Carolina
US10	Delaware	US28	Mississippi	US46	South Dakota
US11	District of Columbia	US29	Missouri	US47	Tennessee
US12	Florida	US30	Montana	US48	Texas
US13	Georgia	US31	Nebraska	US49	Utah
US15	Hawaii	US32	Nevada	US50	Vermont
US16	Idaho	US33	New Hampshire	US51	Virginia
US17	Illinois	US34	New Jersey	US53	Washington
US18	Indiana	US35	New Mexico	US54	West Virginia
US19	Iowa	US36	New York	US55	Wisconsin
US20	Kansas	US37	North Carolina	US56	Wyoming

TL3 Level following pages



Territorial Level 3 - typology

US001 Aberdeen, SD
 US002 Abilene, TX
 US003 Albany, GA
 US004 Albany-Schenectady-Amsterdam, NY
 US005 Albuquerque, NM
 US006 Alpena, MI
 US007 Amarillo, TX
 US008 Anchorage, AK
 US009 Appleton-Oshkosh-Neenah, WI
 US010 Asheville-Brevard, NC
 US011 Atlanta-Sandy Springs-Gainesville, GA-AL
 US012 Augusta-Richmond County, GA-SC
 US013 Austin-Round Rock, TX
 US014 Bangor, ME
 US015 Baton Rouge-Pierre Part, LA
 US016 Beaumont-Port Arthur, TX
 US017 Bend-Prineville, OR
 US018 Billings, MT
 US019 Birmingham-Hoover-Cullman, AL
 US020 Bismarck, ND
 US021 Boise City-Nampa, ID
 US022 Boston-Worcester-Manchester, MA-NH
 US023 Buffalo-Niagara-Cattaraugus, NY
 US024 Burlington-South Burlington, VT
 US025 Cape Girardeau-Jackson, MO-IL
 US026 Casper, WY
 US027 Cedar Rapids, IA
 US028 Champaign-Urbana, IL
 US029 Charleston, WV
 US030 Charleston-North Charleston, SC
 US031 Charlotte-Gastonia-Salisbury, NC-SC
 US032 Chicago-Naperville-Michigan City, IL-IN-WI
 US033 Cincinnati-Middletown-Wilmington, OH-KY-IN
 US034 Clarksburg, WV + Morgantown, WV

US035 Cleveland-Akron-Elyria, OH
 US036 Colorado Springs, CO
 US037 Columbia, MO
 US038 Columbia-Newberry, SC
 US039 Columbus-Auburn-Opelika, GA-AL
 US040 Columbus-Marion-Chillicothe, OH
 US041 Corpus Christi-Kingsville, TX
 US042 Dallas-Fort Worth, TX
 US043 Davenport-Moline-Rock Island, IA-IL
 US044 Dayton-Springfield-Greenville, OH
 US045 Denver-Aurora-Boulder, CO
 US046 Des Moines-Newton-Pella, IA
 US047 Detroit-Warren-Flint, MI
 US048 Dothan-Enterprise-Ozark, AL
 US049 Dover, DE
 US050 Duluth, MN-WI
 US051 El Paso, TX
 US052 Erie, PA
 US053 Eugene-Springfield, OR
 US054 Evansville, IN-KY
 US055 Fargo-Wahpeton, ND-MN
 US056 Farmington, NM
 US057 Fayetteville-Springdale-Rogers, AR-MO
 US058 Flagstaff, AZ
 US059 Fort Smith, AR-OK
 US060 Fort Wayne-Huntington-Auburn, IN
 US061 Fresno-Madera, CA
 US062 Gainesville, FL
 US063 Grand Forks, ND-MN
 US064 Grand Rapids-Muskegon-Holland, MI
 US065 Great Falls, MT
 US066 Greensboro-Winston-Salem-High Point, NC
 US067 Greenville, NC
 US068 Greenville-Spartanburg-Anderson, SC

Unites States - Territorial Level 3 - continued

US069	Gulfport-Biloxi-Pascagoula, MS	US125	Pensacola-Ferry Pass-Brent, FL
US070	Harrisburg-Carlisle-Lebanon, PA	US126	Peoria-Canton, IL
US071	Harrisonburg, VA	US127	Philadelphia-Camden-Vineland, PA-NJ-DE-MD
US072	Hartford-West Hartford-Willimantic, CT	US128	Phoenix-Mesa-Scottsdale, AZ
US073	Helena, MT	US129	Pittsburgh-New Castle, PA
US074	Honolulu, HI	US130	Portland-Lewiston-South Portland, ME
US075	Houston-Baytown-Huntsville, TX	US131	Portland-Vancouver-Beaverton, OR-WA
US076	Huntsville-Decatur, AL	US132	Pueblo, CO
US077	Idaho Falls-Blackfoot, ID	US133	Raleigh-Durham-Cary, NC
US078	Indianapolis-Anderson-Columbus, IN	US134	Rapid City, SD
US079	Jacksonville, FL	US135	Redding, CA
US080	Jackson-Yazoo City, MS	US136	Reno-Sparks, NV
US081	Johnson City-Kingsport-Bristol (Tri-Cities), TN-VA	US137	Richmond, VA
US082	Jonesboro, AR	US138	Roanoke, VA
US083	Joplin, MO	US139	Rochester-Batavia-Seneca Falls, NY
US084	Kansas City-Overland Park-Kansas City, MO-KS	US140	Sacramento-Arden-Arcade--Truckee, CA-NV
US085	Kearney, NE	US141	Salina, KS
US086	Kennewick-Richland-Pasco, WA	US142	Salt Lake City-Ogden-Clearfield, UT
US087	Killeen-Temple-Fort Hood, TX	US143	San Angelo, TX
US088	Knoxville-Sevierville-La Follette, TN	US144	San Antonio, TX
US089	La Crosse, WI-MN	US145	San Diego-Carlsbad-San Marcos, CA
US090	Lafayette-Acadiana, LA	US146	San Jose-San Francisco-Oakland, CA
US091	Lake Charles-Jennings, LA	US147	Santa Fe-Espanola, NM
US092	Las Vegas-Paradise-Pahrump, NV	US148	Sarasota-Bradenton-Venice, FL
US093	Lewiston, ID-WA	US149	Savannah-Hinesville-Fort Stewart, GA
US094	Lexington-Fayette--Frankfort--Richmond, KY	US150	Scotts Bluff, NE
US095	Lincoln, NE	US151	Scranton--Wilkes-Barre, PA
US096	Little Rock-North Little Rock-Pine Bluff, AR	US152	Seattle-Tacoma-Olympia, WA
US097	Los Angeles-Long Beach-Riverside, CA	US153	Shreveport-Bossier City-Minden, LA
US098	Louisville-Elizabethtown-Scottsburg, KY-IN	US154	Sioux City-Vermillion, IA-NE-SD
US099	Lubbock-Levelland, TX	US155	Sioux Falls, SD
US100	Macon-Warner Robins-Fort Valley, GA	US156	South Bend-Mishawaka, IN-MI
US101	Madison-Baraboo, WI	US157	Spokane, WA
US102	Marinette, WI-MI	US158	Springfield, IL
US103	Mason City, IA	US159	Springfield, MO
US104	McAllen-Edinburg-Pharr, TX	US160	St. Louis-St. Charles-Farmington, MO-IL
US105	Memphis, TN-MS-AR	US161	State College, PA
US106	Miami-Fort Lauderdale-Miami Beach, FL	US162	Syracuse-Auburn, NY
US107	Midland-Odessa, TX	US163	Tallahassee, FL
US108	Milwaukee-Racine-Waukesha, WI	US164	Tampa-St. Petersburg-Clearwater, FL
US109	Minneapolis-St. Paul-St. Cloud, MN-WI	US165	Texarkana, TX-Texarkana, AR
US110	Minot, ND	US166	Toledo-Fremont, OH
US111	Missoula, MT	US167	Topeka, KS
US112	Mobile-Daphne-Fairhope, AL	US168	Traverse City, MI
US113	Monroe-Bastrop, LA	US169	Tucson, AZ
US114	Montgomery-Alexander City, AL	US170	Tulsa-Bartlesville, OK
US115	Myrtle Beach-Conway-Georgetown, SC	US171	Tupelo, MS
US116	Nashville-Davidson--Murfreesboro--Columbia, TN	US172	Twin Falls, ID
US117	New Orleans-Metairie-Bogalusa, LA	US173	Virginia Beach-Norfolk-Newport News, VA-NC
US118	New York-Newark-Bridgeport, NY-NJ-CT-PA	US174	Washington-Baltimore-Northern Virginia, DC-MD-VA-WV
US119	Oklahoma City-Shawnee, OK	US175	Waterloo-Cedar Falls, IA
US120	Omaha-Council Bluffs-Fremont, NE-IA	US176	Wausau-Merrill, WI
US121	Orlando-The Villages, FL	US177	Wenatchee, WA
US122	Paducah, KY-IL	US178	Wichita Falls, TX
US123	Panama City-Lynn Haven, FL	US179	Wichita-Winfield, KS
US124	Pendleton-Hermiston, OR		

Non Official Grid (NOG) – Canada



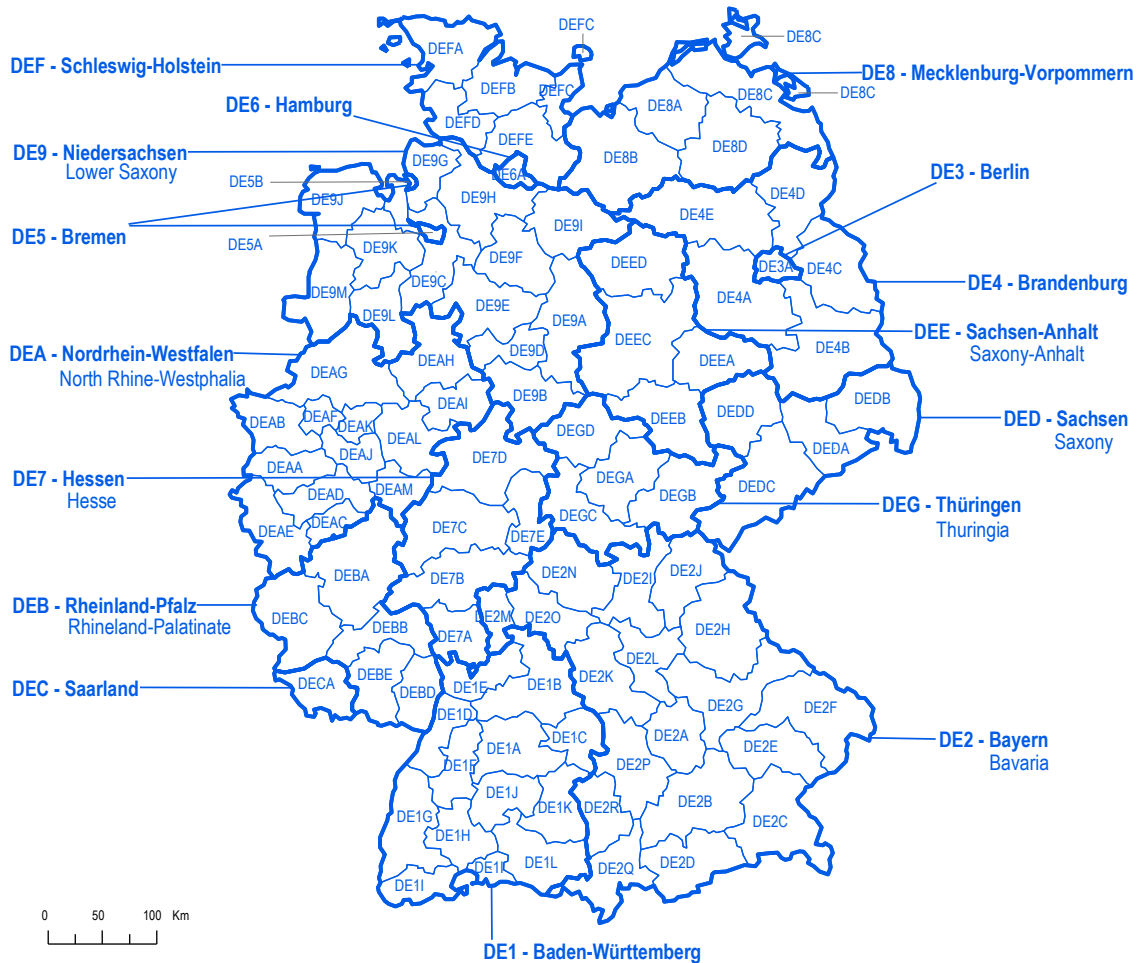
TL2 13 Provinces and territories
NOG 76 Economic Regions

CA1010N Avalon Peninsula
CA1020N South Coast--Burin Peninsula
CA1030N West Coast--Northern Peninsula
[--Labrador
CA1040N Notre Dame--Central Bonavista Bay
CA1110N Prince Edward Island
CA1210N Cape Breton
CA1220N North Shore / Côte-nord
CA1230N Annapolis Valley
CA1240N Southern / Sud
CA1250N Halifax
CA1310N Campbellton--Miramichi
CA1320N Moncton--Richibucto
CA1330N Saint John--St. Stephen
CA1340N Fredericton--Oromocto
CA1350N Edmundston--Woodstock
CA2410N Gaspésie--Îles-de-la-Madeleine
CA2415N Bas-Saint-Laurent
CA2420N Capitale-Nationale
CA2425N Chaudière-Appalaches
CA2430N Estrie
CA2433N Centre-du-Québec
CA2435N Montérégie
CA2440N Montréal
CA2445N Laval
CA2450N Lanaudière

CA2455N Laurentides
CA2460N Outaouais
CA2465N Abitibi-Témiscamingue
CA2470N Mauricie
CA2475N Saguenay--Lac-Saint-Jean
CA2480N Côte-Nord
CA2490N Nord-du-Québec
CA3510N Ottawa
CA3515N Kingston--Pembroke
CA3520N Muskoka--Kawartha
CA3530N Toronto
CA3540N Kitchener--Waterloo--Barrie
CA3550N Hamilton--Niagara Peninsula
CA3560N London
CA3570N Windsor--Sarnia
CA3580N Stratford--Bruce Peninsula
CA3590N Northeast / Nord-est
CA3595N Northwest / Nord-ouest
CA4610N Southeast / Sud-est
CA4620N South Central / Centre sud
CA4630N Southwest / Sud-ouest
CA4640N North Central / Centre nord
CA4650N Winnipeg
CA4660N Interlake
CA4670N Parklands
CA4680N North / Nord

CA4710N Regina--Moose Mountain
CA4720N Swift Current--Moose Jaw
CA4730N Saskatoon--Biggar
CA4740N Yorkton--Melville
CA4750N Prince Albert
CA4760N Northern / Nord
CA4810N Lethbridge--Medicine Hat
CA4820N Camrose--Drumheller
CA4830N Calgary
CA4840N Banff--Jasper--Rocky Mountain House
CA4850N Red Deer
CA4860N Edmonton
CA4870N Athabasca--Grande Prairie
[--Peace River
CA4880N Wood Buffalo--Cold Lake
CA5910N Vancouver Island and Coast
CA5920N Lower Mainland--Southwest
CA5930N Thompson--Okanagan
CA5940N Kootenay
CA5950N Cariboo
CA5960N North Coast / Côte-nord
CA5970N Nechako
CA5980N Northeast / Nord-est
CA6010N Yukon
CA6110N Northwest Territories
CA6210N Nunavut

Non Official Grid (NOG) – Germany



TL2 16 Länder / States
NOG 96 Spatial planning regions

DE1	Baden-Württemberg
DE1A	Stuttgart
DE1B	Franken
DE1C	Ostwürttemberg
DE1D	Mittlerer Oberrhein
DE1E	Unterer Neckar
DE1F	Nordschwarzwald
DE1G	Südlicher Oberrhein
DE1H	Schwarzwald-Baar-Heuberg
DE1I	Hochrhein-Bodensee
DE1J	Neckar-Alb
DE1K	Donau-Iller (BW)
DE1L	Bodensee-Oberschwaben
DE2	Bayern / Bavaria
DE2A	Ingolstadt
DE2B	München
DE2C	Südostoberbayern
DE2D	Oberland
DE2E	Landshut
DE2F	Donau-Wald
DE2G	Regensburg
DE2H	Oberpfalz-Nord
DE2I	Oberfranken-West
DE2J	Oberfranken-Ost
DE2K	Westmittelfranken
DE2L	Industrieregion Mittelfranken
DE2M	Bayerischer Unterraum
DE2N	Main-Rhön
DE2O	Würzburg

DE2P	Augsburg
DE2Q	Allgäu
DE2R	Donau-Iller (BY)
DE3	Berlin
DE3A	Berlin
DE4	Brandenburg
DE4A	Havelland-Fläming
DE4B	Lausitz-Spreewald
DE4C	Oderland-Spree
DE4D	Uckermark-Barnim
DE4E	Prignitz-Oberhavel
DE5	Bremen
DE5A	Bremen
DE5B	Bremerhaven-Mitte
DE6	Hamburg
DE6A	Hamburg
DE7	Hessen / Hesse
DE7A	Starkenburg
DE7B	Rhein-Main
DE7C	Mittelhessen
DE7D	Nordhessen
DE7E	Osthessen
DE8	Mecklenburg-Vorpommern
DE8A	Mittleres Mecklenburg/Rostock
DE8B	Westmecklenburg
DE8C	Vorpommern
DE8D	Mecklenburgische Seenplatte
DE9	Niedersachsen / Lower Saxony
DE9A	Braunschweig

DE9B	Göttingen
DE9C	Bremen-Umland
DE9D	Hildesheim
DE9E	Hannover
DE9F	Südheide
DE9G	Bremerhaven-Umland
DE9H	Hamburg-Umland-Süd
DE9I	Lüneburg
DE9J	Ost-Friesland
DE9K	Oldenburg
DE9L	Osnabrück
DE9M	Emsland
DEA	Nordrhein-Westfalen / [North Rhine-Westphalia]
DEAA	Düsseldorf
DEAB	Duisburg/Essen
DEAC	Bonn
DEAD	Köln
DEAE	Aachen
DEAF	Emscher-Lippe
DEAG	Münster
DEAH	Bielefeld
DEAI	Paderborn
DEAJ	Bochum/Hagen
DEAK	Dortmund
DEAL	Arnsberg
DEAM	Siegen
DEB	Rheinland-Pfalz / [Rhineland-Palatinate]

DEBA	Mittelrhein-Westerwald
DEBB	Rheinhausen-Nahe
DEBC	Trier
DEBD	Rheinpfalz
DEBE	Westpfalz
DEC	Saarland
DECA	Saar
DED	Sachsen / Saxony
DEDA	Oberes Elbtal/Ostergelände
DEDB	Oberlausitz-Niederschlesien
DEDC	Südwestsachsen
DEDD	Westsachsen
DEE	Sachsen-Anhalt / [Saxony-Anhalt]
DEEA	Dessau
DEEB	Halle/S.
DEEC	Magdeburg
DEED	Altmark
DEF	Schleswig-Holstein
DEFA	Schleswig-Holstein Nord
DEFB	Schleswig-Holstein Mitte
DEFC	Schleswig-Holstein Ost
DEFD	Schleswig-Holstein Süd-West
DEFE	Schleswig-Holstein Süd
DEG	Thüringen / Thuringia
DEGA	Mittelthüringen
DEGB	Ostthüringen
DEGC	Südthüringen
DEGD	Nordthüringen