



# OECD Territorial grids

March 2020

OECD Centre for Entrepreneurship, SMEs, Regions and Cities

Contact: [RegionStat@oecd.org](mailto:RegionStat@oecd.org)

## TABLE OF CONTENTS

Introduction.....	3
Territorial level classification .....	3
Map sources .....	3
Map symbols.....	5
Disclaimers .....	5
Australia / Australie .....	7
Austria / Autriche.....	8
Belgium / Belgique .....	9
Canada .....	10
Chile / Chili.....	16
Czech Republic / République tchèque .....	17
Denmark / Danemark.....	18
Estonia / Estonie .....	19
Finland / Finlande .....	20
France.....	21
Germany / Allemagne .....	212
Greece / Grèce .....	25
Hungary / Hongrie .....	26
Iceland / Islande.....	27
Ireland / Irlande.....	27
Israel.....	28
Italy / Italie.....	29
Japan / Japon.....	30
Korea / Corée .....	31
Latvia / Lettonie.....	32
Luxembourg.....	33
Mexico / Mexique.....	32
Netherlands / Pays-Bas .....	43
New Zealand / Nouvelle-Zélande .....	44
Norway / Norvège.....	45
Poland / Pologne .....	46
Portugal.....	47
Slovak Republic / République slovaque .....	48
Slovenia / Slovénie .....	49
Spain / Espagne.....	50
Sweden / Suède.....	51
Switzerland / Suisse .....	52
Turkey / Turquie .....	53
United Kingdom / Royaume-Uni.....	54
United States / Etats-Unis .....	56
Non Official Grid (NOG) – Canada.....	59
Non Official Grid (NOG) – Germany.....	60

### Tables

Table 1. Territorial levels for statistics and indicators.....	6
--	---

## Introduction

This document presents the maps of the territorial levels of Member countries used as from March 2020 in the OECD classification and presented in the OECD Regional database (<http://stats.oecd.org>), which contains statistical information at sub-national territorial level for all OECD countries. It currently encompasses yearly time-series for around 40 indicators of demography, economic accounts, labour market, education, social and innovation themes.

## Territorial level classification

In any analytical study conducted at sub-national levels, the choice of the territorial unit is of prime importance. Regions within the 36 OECD countries are classified on two territorial levels reflecting the administrative organisation of countries. The 394 OECD large (TL2) regions represent the first administrative tier of subnational government, for example, the Ontario Province in Canada. The 2 258 OECD small (TL3) regions correspond to administrative regions, with the exception of Australia, Canada and the United States. These TL3 regions are contained in a TL2 region, with the exception of the United States for which the Economic Areas cross the States' borders. For Israel and New Zealand, TL2 and TL3 levels are equivalent. All the regions are defined within national borders (See Table 2 for the regional classification of each country).

This classification – which, for European countries, is largely consistent with the Eurostat NUTS 2016 – facilitates greater comparability of geographic units at the same territorial level. Indeed, these two levels, which are officially established and relatively stable in all member countries, are used as a framework for implementing regional policies in most countries.

Due to limited data availability, labour market indicators in Canada are presented for groups of TL3 regions. Since these groups are not part of the OECD official territorial grids, for the sake of simplicity they are labelled as non-official grids (NOGs) in this publication and compared with TL3 in the other countries. Germany has also a NOG category with the 96 Spatial Planning Regions, an intermediary level between the 16 Länders (TL2) and the 402 Kreise (TL3). The German NOG allows for a level of spatial disaggregation comparable to the other countries.

## Changes with respect to the previous edition (September 2018)

One additional TL2 region in Chile: Ñuble (CL16). This region was previously included in Biobío (CL08) as a TL3 under the code CL083. This new TL2 region has three TL3 new regions: Diguillín (CL161), Itata (CL162), Punilla (CL163).

## Changes with respect to the previous edition (March 2018)

The changes compared to the previous edition of the Territorial Grid released in March 2018, reflect the changes in 2016 NUTS classification, summarised as in the table 1.

**Table 1. NUTS 2013 to NUTS 2016 classification changes**

	TL2	TL3
Finland	-	Two boundary shifts
France	-	New codification for all regions
Germany	-	Two regions merged into one (Göttingen NUTS2016) + two boundary shifts
Hungary	Budapest NUTS2013 splits into two regions NUTS2016	Budapest and Pest recoded
Ireland	Two regions NUTS2013 split into three regions NUTS2016	-
Lithuania	One region NUTS2013 splits into two regions NUTS2016	New codification for all regions
Netherlands	-	Seven regions with boundary shifts

Norway	-	Two regions merged into one (Trøndelag NUTS2016)
Poland	Five regions recoded + Mazowieckie (NUTS2013) splits into two regions NUTS2016	23 regions recoded + two boundary shifts
United Kingdom	-	Scotland: 16 regions recoded Northern Ireland: One boundary shift + Four regions discontinued + Ten new regions




Source: Eurostat, History of NUTS: [https://ec.europa.eu/eurostat/web/nuts/history?p\\_l\\_id=629283&p\\_v\\_l\\_s\\_g\\_id=0](https://ec.europa.eu/eurostat/web/nuts/history?p_l_id=629283&p_v_l_s_g_id=0)

## Map sources

EU countries	Including Norway, Switzerland and Turkey GISCO - Eurostat (European Commission) Administrative boundaries: © EuroGeographics © UN-FAO © Turkstat
Australia	ABS 1270.0.55.001 - Australian Statistical Geography Standard (ASGS), Statistical Area Level 4 (SA4) ASGS Ed 2016 Digital Boundaries
Canada	Statistics Canada, Catalogue no. 92-160-G, 2016 Census - Boundary files
Chile	Congress library (biblioteca del Congreso Nacional de Chile)
Japan	Ministry of Land, Infrastructure, Transport and Tourism
United States	Census Bureau, 2015 Cartographic Boundary Shapefiles - Counties
Other OECD countries	National Statistical Offices

Maps' borders have been smoothed (generalised) by the Secretariat to obtain a simplified version; as a result, some small areas may be excluded from the maps.

## Map symbols

	This symbol in the maps identifies two different spaces that belong to the same TL3 region and therefore share the same regional code. The regional code is close to the circle within the first space, whilst the line points in the second space.
	Grey areas surrounding several spaces that belong to one region, either TL2, either TL3. These grey areas are geographically placed with a scale that is consistent with the other parts of the maps.
	Square areas represent a specific part of the country, either a zoom on a specific area, either a remote area.
Codification	The regional codes displayed on the maps can be truncated from their first digits for better legibility. The regional codes used in the OECD Regional database are presented in full in the tables below the maps.

## Disclaimers

This document, as well as any data and any map included herein, are without prejudice to the status of or sovereignty over any territory, to the delimitation of international frontiers and boundaries and to the name of any territory, city or area.

The statistical data for Israel are supplied by and under the responsibility of the relevant Israeli authorities. The use of such data by the OECD is without prejudice to the status of the Golan Heights, East Jerusalem and Israeli settlements in the West Bank under the terms of international law.

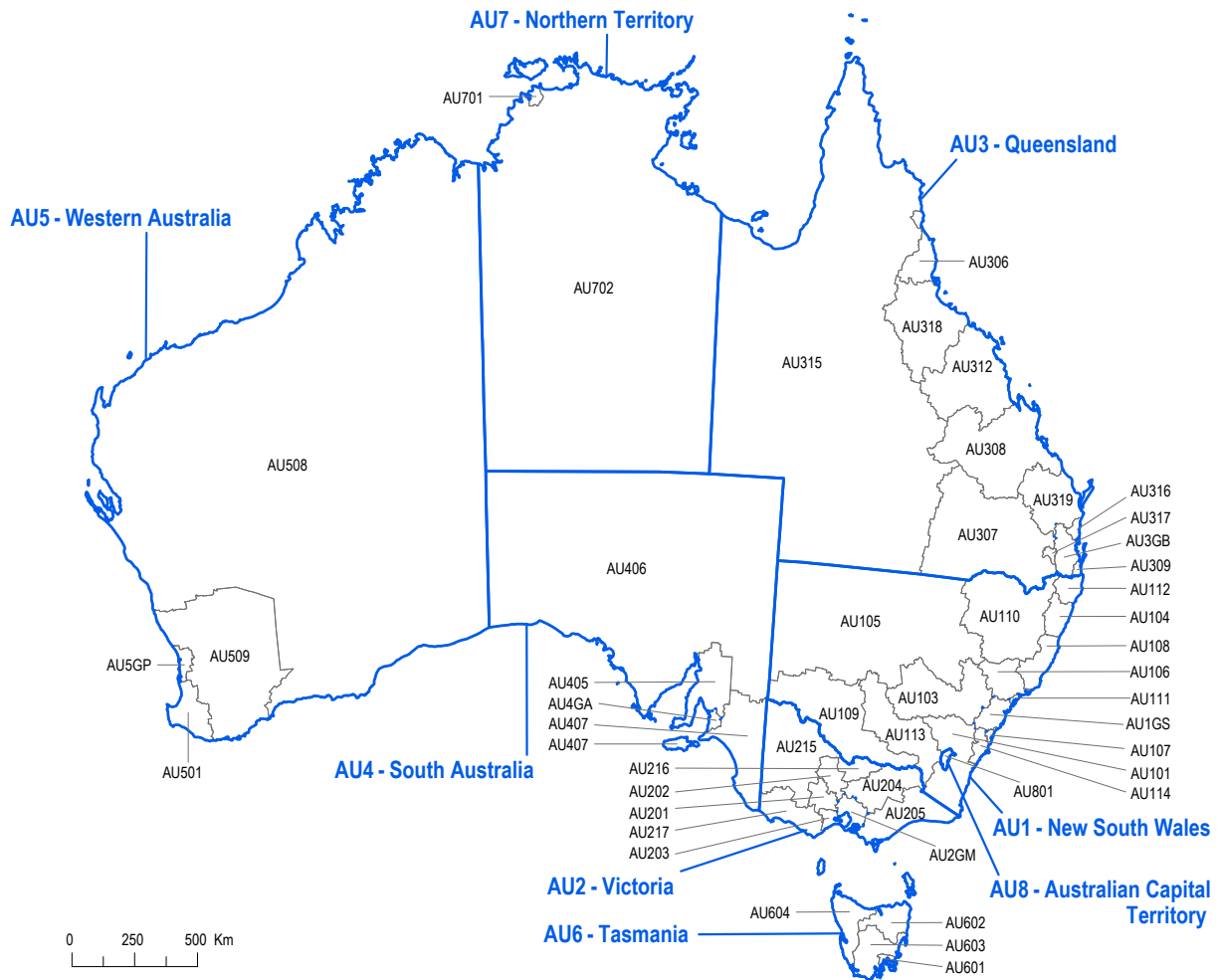
**Table 2. Territorial levels for statistics and indicators**

Country	Territorial level 2	Territorial level 3
Australia	States/territories (8)	Statistical Areas Level 4 and Greater Capital City Statistical Area (50)
Austria	Bundesländer (9)	Gruppen von Politischen Bezirken (35)
Belgium	Régions (3)	Arrondissements (44)
Canada	Provinces and territories (13)	Census divisions (293)
Chile	Regions (16)	Provincias (56)
Czech Republic	Oblasti (8)	Kraje (14)
Denmark	Regioner (5)	Landsdeler (11)
Estonia	Region (1)	Groups of maakond (5)
Finland	Suuralueet (5)	Maakunnat (19)
France	Régions de France métropolitaine (13) + Régions d'outre-mer (5)	Départements de France métropolitaine (96) + Départements d'outre-mer (5)
Germany	Länder (16)	Kreise (401)
Greece	Regions (13)	Regional units and combination of regional units (52)
Hungary	Planning statistical regions (8)	Counties and Budapest (20)
Iceland	Regions (2)	Landsvaedi (8)
Ireland	Groups Regional Authority Regions (3)	Regional Authority Regions (8)
Israel	Districts (6)	Districts (6)
Italy	Regioni (21)	Province (110)
Japan	Groups of prefectures (10)	Prefectures (47)
Korea	Regions (7)	Special city, metropolitan area and province (17)
Latvia	Region (1)	Statistical regions (6)
Lithuania	Group of counties (2)	Counties (10)
Luxembourg	State (1)	State (1)
Mexico	Estados (32)	Grupos de municipios (209)
Netherlands	Provinces (12)	COROP regions (40)
New Zealand	Regional councils (14)	Regional councils (14)
Norway	Landsdeler (7)	Fylker (18)
Poland	Vojewodztwa (17)	Podregiony (73)
Portugal	Comissaoes de coordenação e desenvolvimento regional e regioes autonomas (7)	Grupos de municipios (25)
Slovak Republic	Zoskupenia krajov (4)	Kraj (8)
Slovenia	Kohezijske regije (2)	Statistične regije (12)
Spain	Comunidades autonomas (19)	Provincias (59)
Sweden	Riksomraden (8)	Län (21)
Switzerland	Grandes regions (7)	Cantons (26)
Turkey	Regions (26)	Provinces (81)
United Kingdom	Regions and countries (12)	Upper tier authorities or groups of lower tier authorities or groups of unitary authorities or LECs or groups of districts (179)
United States	States and the District of Columbia (51)	Economic areas (179)

Country	Non-official grid (NOG)
Canada	LFS, Economic regions (76)
France	Régions de France métropolitaine (22) + Régions d'outre-mer (5)
Germany	Spatial planning regions (96)

## Australia / Australie

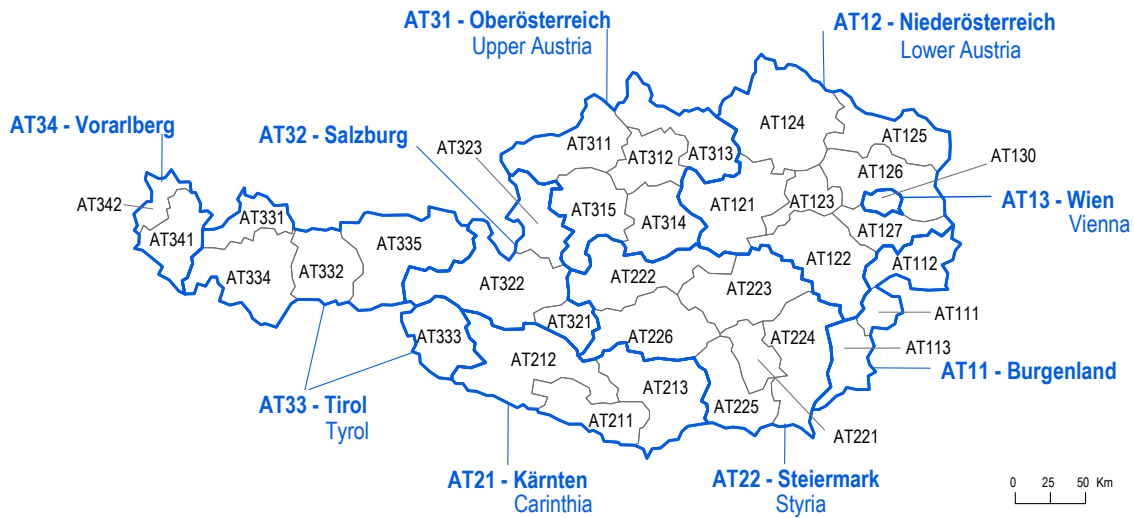


### Territorial Levels 2 and 3

TL2	8 States and territoires
TL3	50 Statistical Areas Level 4 and Greater Capital City Statistical Area

State/Territory	Statistical Area	Name	
<b>AU1 - New South Wales</b>	AU101	Capital Region	
	AU103	Central West	
	AU104	Coffs Harbour - Grafton	
	AU105	Far West and Orana	
	AU106	Hunter Valley Exc Newcastle	
	AU107	Illawarra	
	AU108	Mid North Coast	
	AU109	Murray	
	AU110	New England and North West	
	AU111	Newcastle and Lake Macquarie	
	AU112	Richmond - Tweed	
	AU113	Riverina	
	AU114	Southern Highlands and [Shoalhaven	
	AU1GS	Sydney	
<b>AU2 - Victoria</b>	AU201	Ballarat	
	AU202	Bendigo	
	AU203	Geelong	
<b>AU3 - Queensland</b>	AU306	Cairns	
	AU307	Darling Downs - Maranoa	
	AU308	Fitzroy	
	AU309	Gold Coast	
	AU312	Mackay	
	AU315	Queensland - Outback	
	AU316	Sunshine Coast	
	AU317	Toowoomba	
	AU318	Townsville	
	AU319	Wide Bay	
	AU3GB	Brisbane	
	<b>AU4 - South Australia</b>	AU405	Barossa - Yorke - Mid North
		AU406	South Australia - Outback
		AU407	South Australia - South East
AU4GA		Adelaide	
AU408		Adelaide	
<b>AU5 - Western Australia</b>	AU501	Bunbury	
	AU508	Western Australia - Outback	
	AU509	Western Australia [Wheat Belt	
	AU5GP	Perth	
	AU509	Western Australia	
<b>AU6 - Tasmania</b>	AU601	Hobart	
	AU602	Launceston and North East	
	AU603	South East	
	AU604	West and North West	
<b>AU7 - Northern Territory</b>	AU701	Darwin	
	AU702	Northern Territory - Outback	
<b>AU8 - Australian Capital Territory</b>	AU801	Australian Capital Territory	
	AU901	Other territories	

## Austria / Autriche



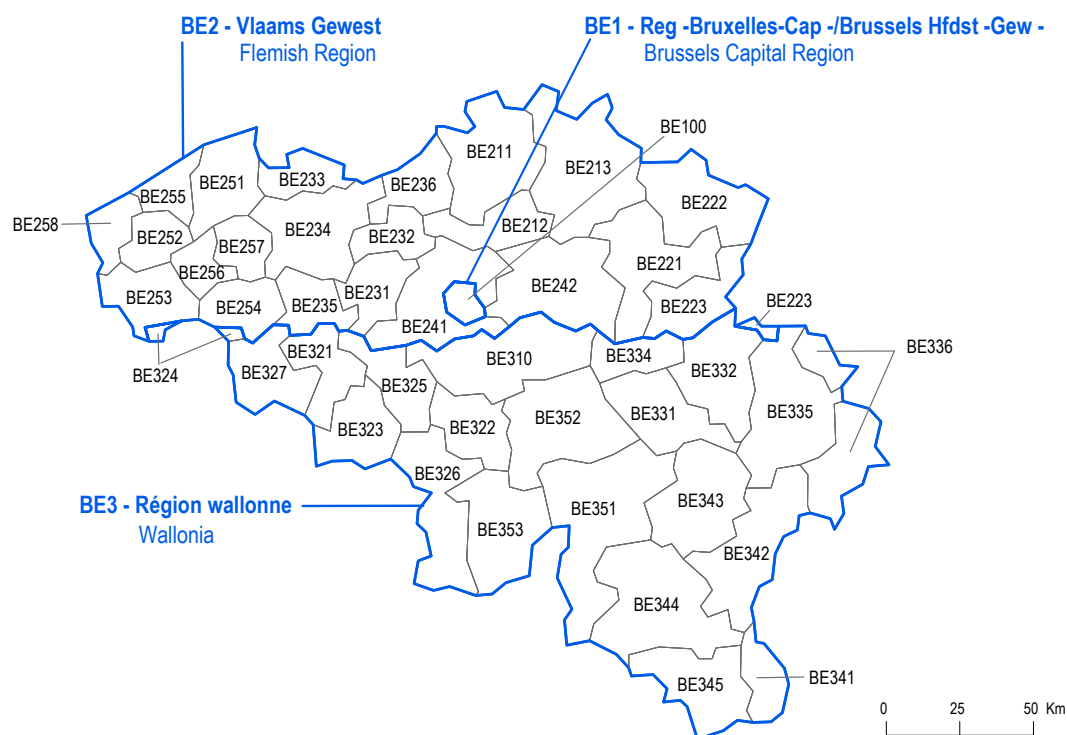
### Territorial Levels 2 and 3

TL2	9 Bundesländer / Federation states
TL3	35 Gruppen von Politischen Bezirken / Groups of Districts

<b>AT11</b>	<b>Burgenland / Burgenland</b>	<b>AT31</b>	<b>Oberösterreich / Upper Austria</b>
AT111	Mittelburgenland	AT311	Innviertel
AT112	Nordburgenland	AT312	Linz-Wels
AT113	Südburgenland	AT313	Mühlviertel
<b>AT12</b>	<b>Niederösterreich / Lower Austria</b>	AT314	Steyr-Kirchdorf
AT121	Mostviertel-Eisenwurzen	AT315	Traunviertel
AT122	Niederösterreich-Süd	<b>AT32</b>	<b>Salzburg / Salzburg</b>
AT123	Sankt Pölten	AT321	Lungau
AT124	Waldviertel	AT322	Pinzgau-Pongau
AT125	Weinviertel	AT323	Salzburg und Umgebung
AT126	Wiener Umland/Nordteil	<b>AT33</b>	<b>Tirol / Tyrol</b>
AT127	Wiener Umland/Südteil	AT331	Außerfern
<b>AT13</b>	<b>Wien / Vienna</b>	AT332	Innsbruck
AT130	Wien / Vienna	AT333	Osttirol
<b>AT21</b>	<b>Kärnten / Carinthia</b>	AT334	Tiroler Oberland
AT211	Klagenfurt-Villach	AT335	Tiroler Unterland
AT212	Oberkärnten	<b>AT34</b>	<b>Vorarlberg / Vorarlberg</b>
AT213	Unterkärnten	AT341	Bludenz-Bregenzener Wald
<b>AT22</b>	<b>Steiermark / Styria</b>	AT342	Rheintal-Bodenseegebiet
AT221	Graz		
AT222	Liezen		
AT223	Östliche Obersteiermark		
AT224	Oststeiermark		
AT225	West- und Südsteiermark		
AT226	Westliche Obersteiermark		



## Belgium / Belgique



### Territorial Levels 2 and 3

TL2	3 Régions / Regions
TL3	44 Arrondissements

#### BE1 Reg -Bruxelles-Cap -/Brussels Hfdst -Gew - / Brussels Cap

BE100 Arr. de Bruxelles-Capitale / Arr. Van Brussel-Hoofdstad

#### BE2 Vlaams Gewest / Flemish Region

BE211 Arr. Antwerpen  
 BE212 Arr. Mechelen  
 BE213 Arr. Turnhout  
 BE221 Arr. Hasselt  
 BE222 Arr. Maaseik  
 BE223 Arr. Tongeren  
 BE231 Arr. Aalst  
 BE232 Arr. Dendermonde  
 BE233 Arr. Eeklo  
 BE234 Arr. Gent  
 BE235 Arr. Oudenaarde  
 BE236 Arr. Sint-Niklaas  
 BE241 Arr. Halle-Vilvoorde  
 BE242 Arr. Leuven  
 BE251 Arr. Brugge  
 BE252 Arr. Diksmuide  
 BE253 Arr. Ieper  
 BE254 Arr. Kortrijk  
 BE255 Arr. Oostende  
 BE256 Arr. Roeselare  
 BE257 Arr. Tielt  
 BE258 Arr. Veurne

#### BE3 Région wallonne / Wallonia

BE310 Arr. Nivelles  
 BE321 Arr. Ath  
 BE322 Arr. Charleroi  
 BE323 Arr. Mons  
 BE324 Arr. Mouscron  
 BE325 Arr. Soignies  
 BE326 Arr. Thuin  
 BE327 Arr. Tournai  
 BE331 Arr. Huy  
 BE332 Arr. Liège  
 BE334 Arr. Waremme  
 BE335 Arr. Verviers - Communes Francophones  
 BE336 Bezirk Verviers - Deutschsprachige Gemeinschaft  
 BE341 Arr. Arlon  
 BE342 Arr. Bastogne  
 BE343 Arr. Marche-en-Famenne  
 BE344 Arr. Neufchâteau  
 BE345 Arr. Virton  
 BE351 Arr. Dinant  
 BE352 Arr. Namur  
 BE353 Arr. Philippeville

# Canada



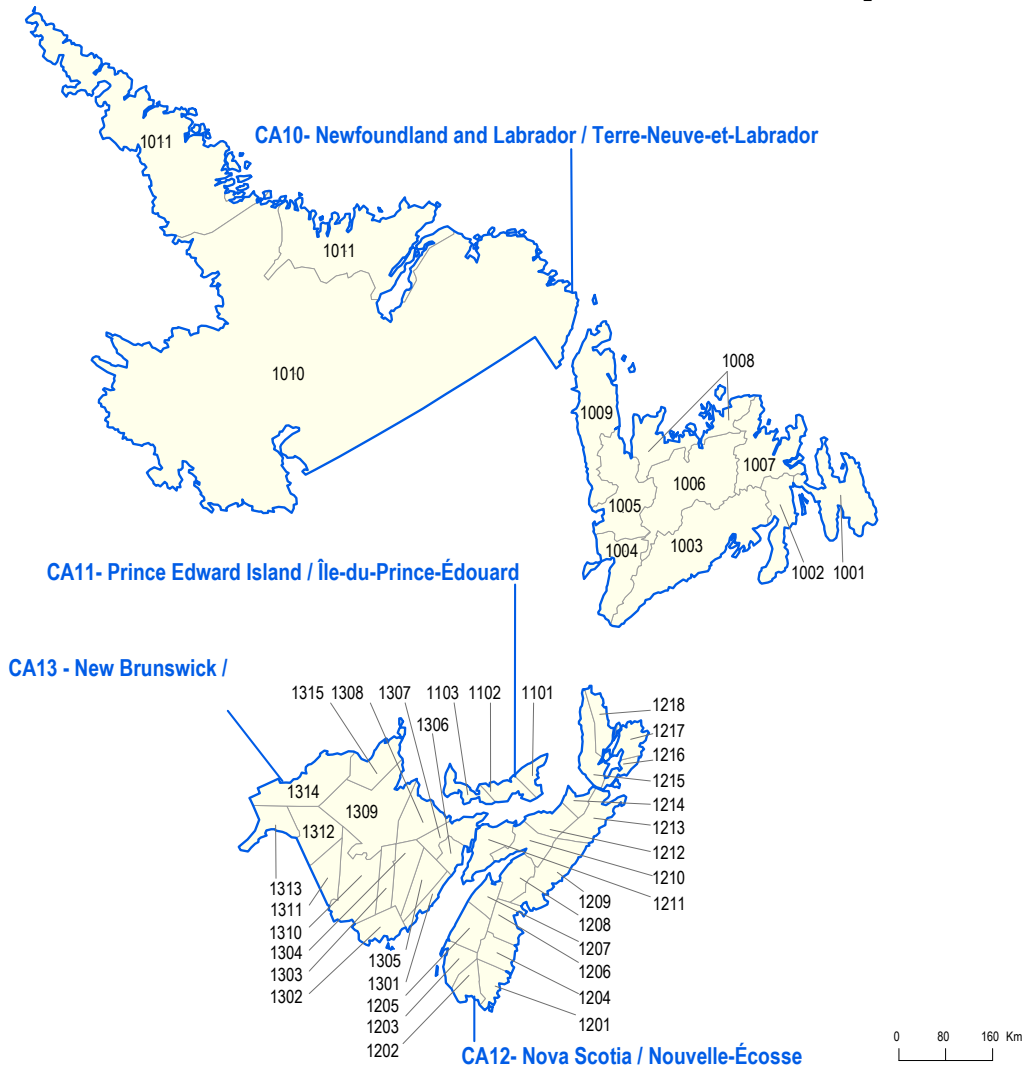
TL2 13 Provinces and territories

TL3 293 Census divisions

## Territorial Level 2

- CA10 Newfoundland and Labrador / Terre-Neuve-et-Labrador
- CA11 Prince Edward Island / Île-du-Prince-Édouard
- CA12 Nova Scotia / Nouvelle-Écosse
- CA13 New Brunswick / Nouveau-Brunswick
- CA24 Quebec / Québec
- CA35 Ontario
- CA46 Manitoba
- CA47 Saskatchewan
- CA48 Alberta
- CA59 British Columbia / Colombie-Britannique
- CA60 Yukon
- CA61 Northwest Territories / Territoires du Nord-Ouest
- CA62 Nunavut

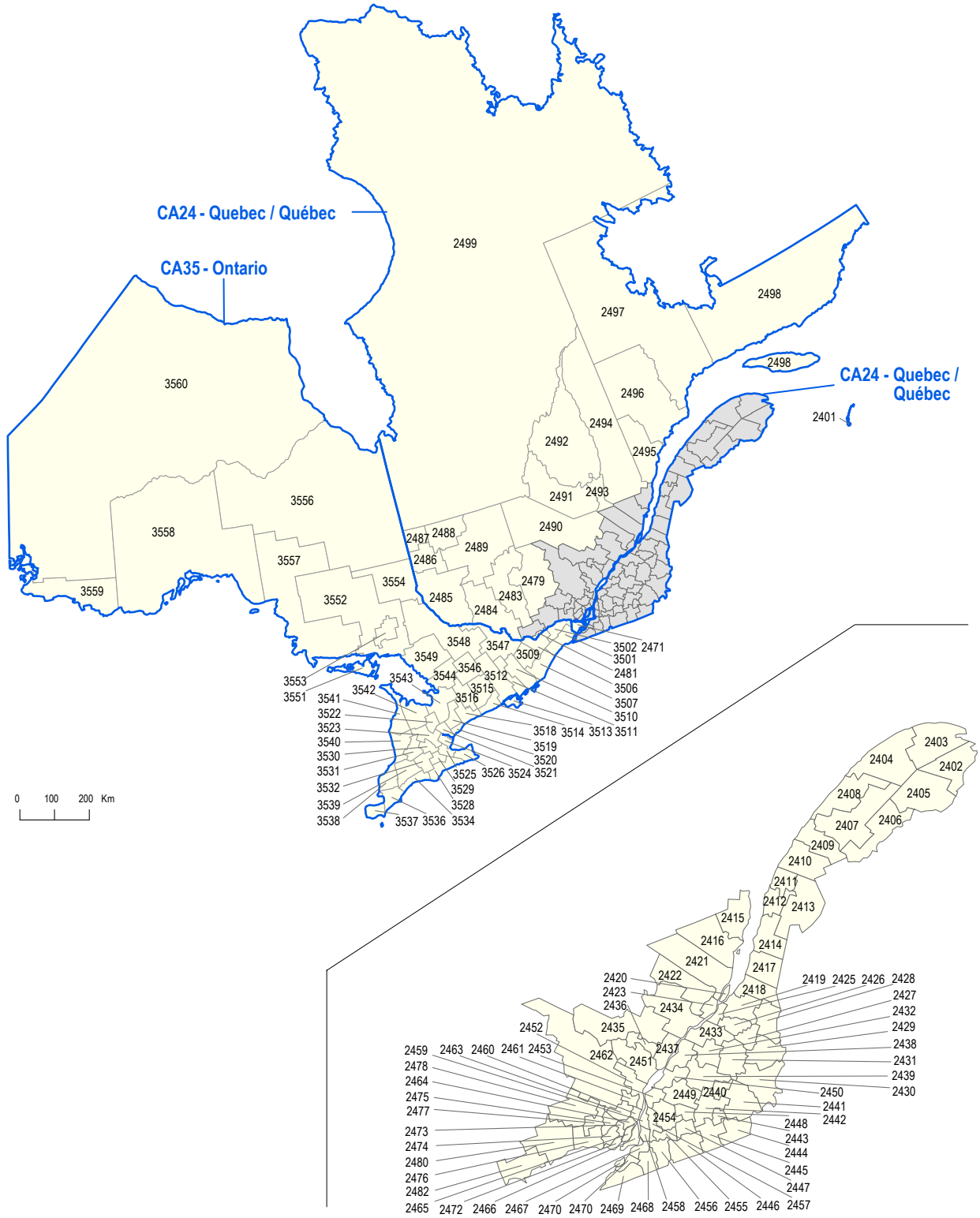
Canada - The Atlantic Provinces / Provinces atlantiques



**Territorial Levels 2 and 3**

<b>CA10</b>	<b>Newfoundland and Labrador / Terre-Neuve-et-Labrador</b>		
CA1001	Division 1, NL	CA1210	Colchester, NS
CA1002	Division 2, NL	CA1211	Cumberland, NS
CA1003	Division 3, NL	CA1212	Pictou, NS
CA1004	Division 4, NL	CA1213	Guysborough, NS
CA1005	Division 5, NL	CA1214	Antigonish, NS
CA1006	Division 6, NL	CA1215	Inverness, NS
CA1007	Division 7, NL	CA1216	Richmond, NS
CA1008	Division 8, NL	CA1217	Cape Breton, NS
CA1009	Division 9, NL	CA1218	Victoria, NS
CA1010	Division 10, NL		
CA1011	Division 11, NL	<b>CA13</b>	<b>New Brunswick / Nouveau-Brunswick</b>
<b>CA11</b>	<b>Prince Edward Island / Île-du-Prince-Édouard</b>	CA1301	Saint John, NB
CA1101	Kings, PE	CA1302	Charlotte, NB
CA1102	Queens, PE	CA1303	Sunbury, NB
CA1103	Prince, PE	CA1304	Queens, NB
<b>CA12</b>	<b>Nova Scotia / Nouvelle-Écosse</b>	CA1305	Kings, NB
CA1201	Shelburne, NS	CA1306	Albert, NB
CA1202	Yarmouth, NS	CA1307	Westmorland, NB
CA1203	Digby, NS	CA1308	Kent, NB
CA1204	Queens, NS	CA1309	Northumberland, NB
CA1205	Annapolis, NS	CA1310	York, NB
CA1206	Lunenburg, NS	CA1311	Carleton, NB
CA1207	Kings, NS	CA1312	Victoria, NB
CA1208	Hants, NS	CA1313	Madawaska County, NB
CA1209	Halifax, NS	CA1314	Restigouche County, NB
		CA1315	Gloucester County, NB

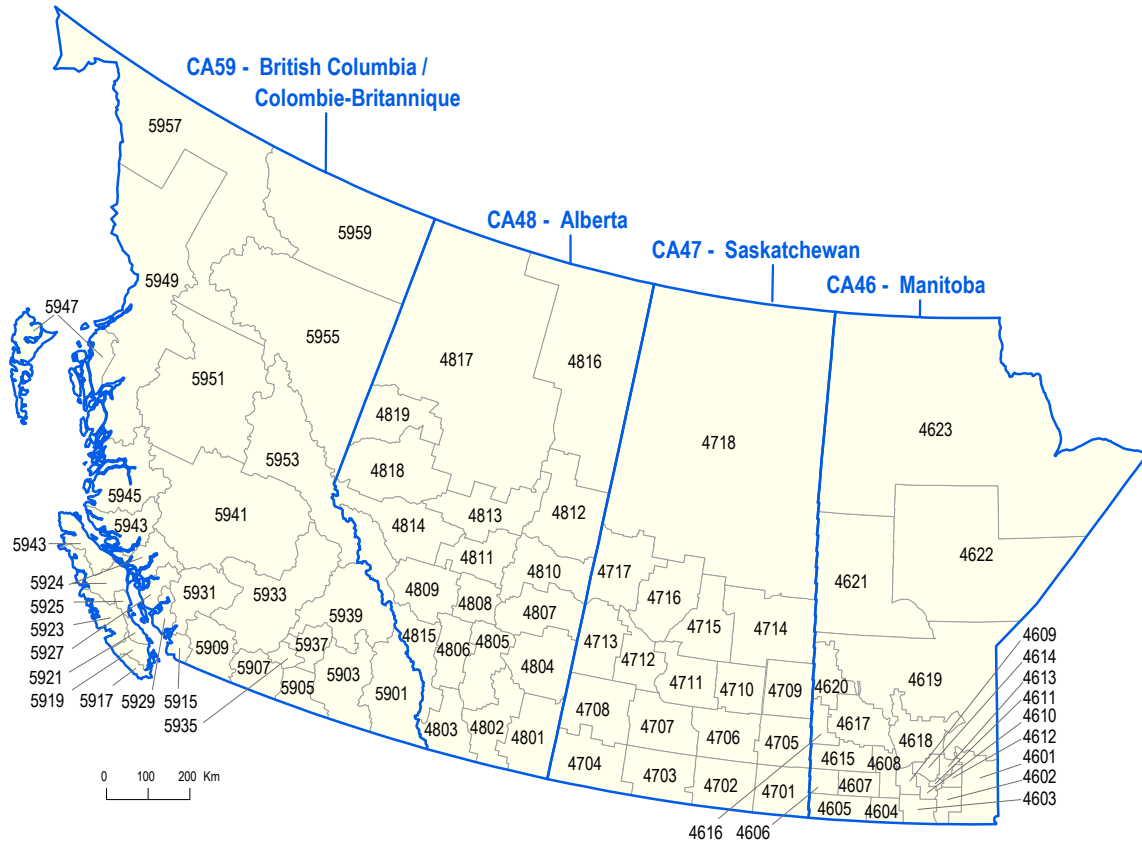
Canada – The Center Provinces / Provinces du Centre



## Canada – Centre Provinces – Territorial Levels 2 and 3

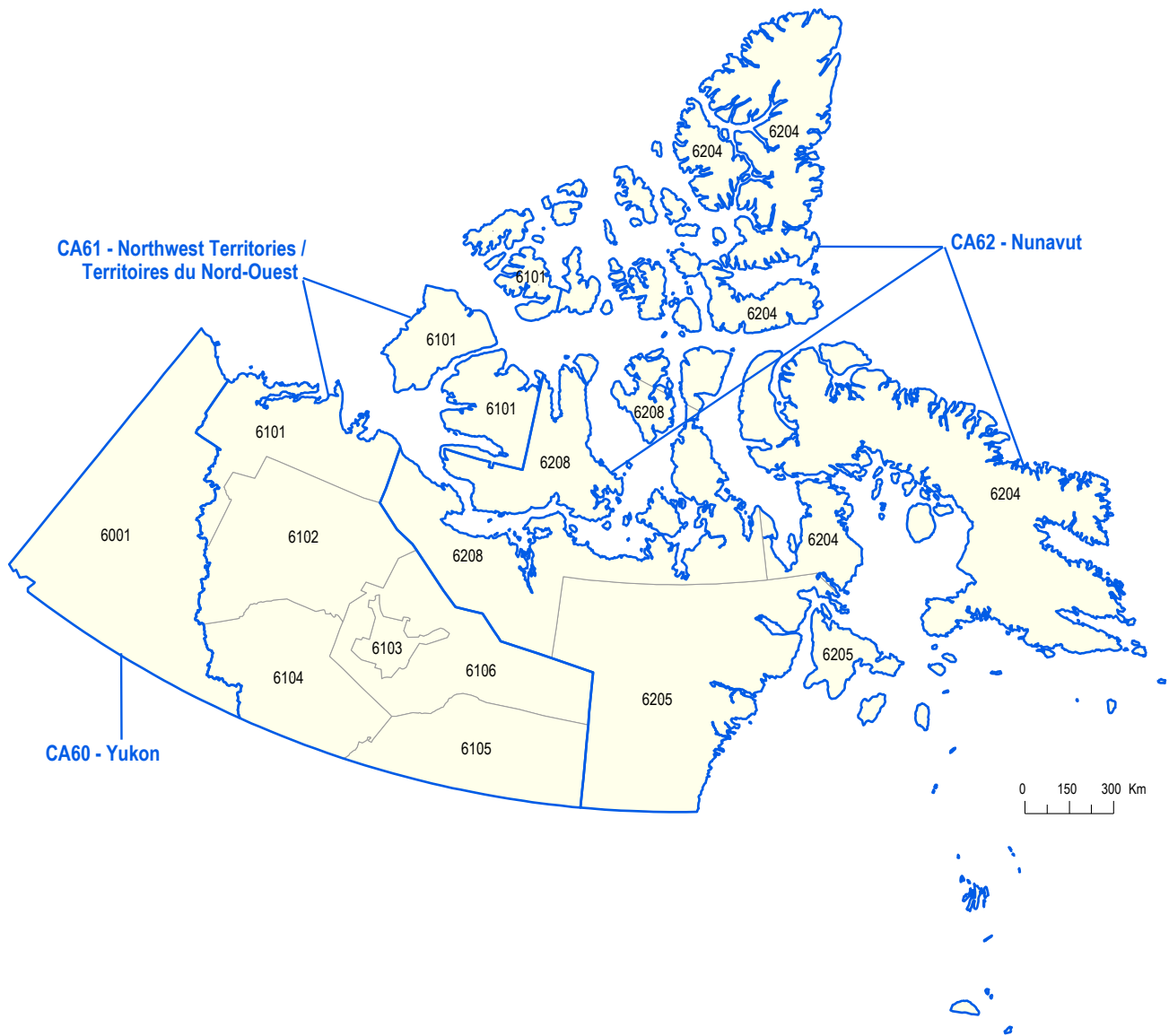
CA24	Quebec / Québec	CA245	Quebec / Québec	CA35	Ontario
CA2401	Les Îles-de-la-Madeleine, QC	CA2451	Maskinongé, QC	CA3501	Stormont, Dundas and Glengarry, (
CA2402	Le Rocher-Percé, QC	CA2452	D'Autray, QC	CA3502	Prescott and Russell, ON
CA2403	La Côte-de-Gaspé, QC	CA2453	Le Bas-Richelieu, QC	CA3506	Ottawa-Carleton, ON
CA2404	La Haute-Gaspésie, QC	CA2454	Les Maskoutains, QC	CA3507	Leeds and Grenville, ON
CA2405	Bonaventure, QC	CA2455	Rouville, QC	CA3509	Lanark, ON
CA2406	Avignon, QC	CA2456	Le Haut-Richelieu, QC	CA3510	Frontenac, ON
CA2407	La Matapédia, QC	CA2457	La Vallée-du-Richelieu, QC	CA3511	Lennox and Addington, ON
CA2408	Matane, QC	CA2458	Longueuil, QC	CA3512	Hastings, ON
CA2409	La Mitis, QC	CA2459	Lajemmerais, QC	CA3513	Prince Edward, ON
CA2410	Rimouski-Neigette, QC	CA2460	L'Assomption, QC	CA3514	Northumberland, ON
CA2411	Les Basques, QC	CA2461	Joliette, QC	CA3515	Peterborough, ON
CA2412	Rivière-du-Loup, QC	CA2462	Matawinie, QC	CA3516	Kawartha Lakes, ON
CA2413	Témiscouata, QC	CA2463	Montcalm, QC	CA3518	Durham, ON
CA2414	Kamouraska, QC	CA2464	Les Moulins, QC	CA3519	York, ON
CA2415	Charlevoix-Est, QC	CA2465	Laval, QC	CA3520	Toronto metrop. municipality, ON
CA2416	Charlevoix, QC	CA2466	Communauté-Urbaine- [de-Montréal, QC	CA3521	Peel, ON
CA2417	L'Islet, QC	CA2467	Roussillon, QC	CA3522	Dufferin, ON
CA2418	Montmagny, QC	CA2468	Les Jardins-de-Napierville, QC	CA3523	Wellington, ON
CA2419	Bellechasse, QC	CA2469	Le Haut-Saint-Laurent, QC	CA3524	Halton, ON
CA2420	L'Île-d'Orléans, QC	CA2470	Beauharnois-Salaberry, QC	CA3525	Hamilton, ON
CA2421	La Côte-de-Beaupré, QC	CA2471	Vaudreuil-Soulanges, QC	CA3526	Niagara, ON
CA2422	La Jacques-Cartier, QC	CA2472	Deux-Montagnes, QC	CA3528	Haldimand-Norfolk, ON
CA2423	Communauté-Urbaine- [de-Québec, QC	CA2473	Thérèse-De Blainville, QC	CA3529	Brant, ON
CA2425	Lévis, QC	CA2474	Mirabel, QC	CA3530	Waterloo, ON
CA2426	La Nouvelle-Beauce, QC	CA2475	La Rivière-du-Nord, QC	CA3531	Perth, ON
CA2427	Robert-Cliche, QC	CA2476	Argenteuil, QC	CA3532	Oxford, ON
CA2428	Les Etchemins, QC	CA2477	Les Pays-d'en-Haut, QC	CA3534	Elgin, ON
CA2429	Beauce-Sartigan, QC	CA2478	Les Laurentides, QC	CA3536	Chatham-Kent, ON
CA2430	Le Granit, QC	CA2479	Antoine-Labelle, QC	CA3537	Essex, ON
CA2431	L'Amiante, QC	CA2480	Papineau, QC	CA3538	Lambton, ON
CA2432	L'Érable, QC	CA2481	Gatineau, QC	CA3539	Middlesex, ON
CA2433	Lotbinière, QC	CA2482	Les Collines-de-l'Outaouais, QC	CA3540	Huron, ON
CA2434	Portneuf, QC	CA2483	La Vallée-de-la-Gatineau, QC	CA3541	Bruce, ON
CA2435	Mékinac, QC	CA2484	Pontiac, QC	CA3542	Grey, ON
CA2436	Shawinigan, QC	CA2485	Témiscamingue, QC	CA3543	Simcoe, ON
CA2437	Francheville, QC	CA2486	Rouyn-Noranda, QC	CA3544	Muskoka, ON
CA2438	Bécancour, QC	CA2487	Abitibi-Ouest, QC	CA3546	Haliburton, ON
CA2439	Arthabaska, QC	CA2488	Abitibi, QC	CA3547	Renfrew, ON
CA2440	Asbestos, QC	CA2489	Vallée-de-l'Or, QC	CA3548	Nipissing, ON
CA2441	Le Haut-Saint-François, QC	CA2490	La Tuque, QC	CA3549	Parry Sound, ON
CA2442	Le Val-Saint-François, QC	CA2491	Le Domaine-du-Roy, QC	CA3551	Manitoulin, ON
CA2443	Sherbrooke, QC	CA2492	Maria-Chapdelaine, QC	CA3552	Sudbury (District), ON
CA2444	Coaticook, QC	CA2493	Lac-Saint-Jean-Est, QC	CA3553	Greater Sudbury / [Grand Sudbury, ON
CA2445	Memphrémagog, QC	CA2494	Le Saguenay-et-son-Fjord, QC	CA3554	Timiskaming, ON
CA2446	Brome-Missisquoi, QC	CA2495	La Haute-Côte-Nord, QC	CA3556	Cochrane, ON
CA2447	La Haute-Yamaska, QC	CA2496	Manicouagan, QC	CA3557	Algoma, ON
CA2448	Acton, QC	CA2497	Sept-Rivières-Caniapiscau, QC	CA3558	Thunder Bay, ON
CA2449	Drummond, QC	CA2498	Minganie-Basse-Côte-Nord, QC	CA3559	Rainy River, ON
CA2450	Nicolet-Yamaska, QC	CA2499	Nord-du-Québec, QC	CA3560	Kenora, ON

*Canada – West Coast and Prairie Provinces / Provinces de la côte Ouest et des Prairies*



**Territorial Levels 2 and 3**

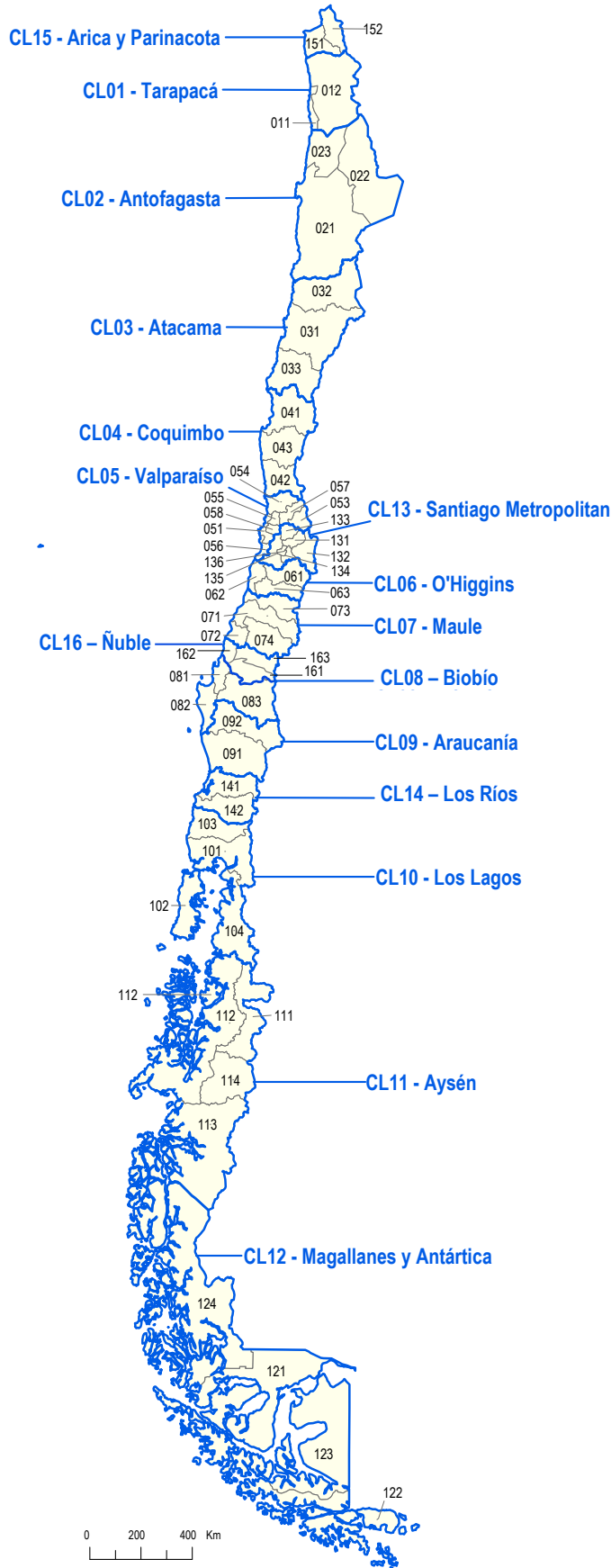
<b>CA46</b>	<b>Manitoba</b>	CA4707	Division 7, SK	CA4819	Division 19, AB
CA4601	Division 1, MB	CA4708	Division 8, SK	<b>CA59</b>	<b>British Columbia / Colombie-Britannique</b>
CA4602	Division 2, MB	CA4709	Division 9, SK	CA5901	East Kootenay, BC
CA4603	Division 3, MB	CA4710	Division 10, SK	CA5903	Central Kootenay, BC
CA4604	Division 4, MB	CA4711	Division 11, SK	CA5905	Kootenay Boundary, BC
CA4605	Division 5, MB	CA4712	Division 12, SK	CA5907	Okanagan-Similkameen, BC
CA4606	Division 6, MB	CA4713	Division 13, SK	CA5909	Fraser Valley, BC
CA4607	Division 7, MB	CA4714	Division 14, SK	CA5915	Greater Vancouver, BC
CA4608	Division 8, MB	CA4715	Division 15, SK	CA5917	Capital, BC
CA4609	Division 9, MB	CA4716	Division 16, SK	CA5919	Cowichan Valley, BC
CA4610	Division 10, MB	CA4717	Division 17, SK	CA5921	Nanaimo, BC
CA4611	Division 11, MB	CA4718	Division 18, SK	CA5923	Alberni-Clayoquot, BC
CA4612	Division 12, MB	<b>CA48</b>	<b>Alberta</b>	CA5924	Strathcona, BC
CA4613	Division 13, MB	CA4801	Division 1, AB	CA5925	Comox Valley BC
CA4614	Division 14, MB	CA4802	Division 2, AB	CA5927	Powell River, BC
CA4615	Division 15, MB	CA4803	Division 3, AB	CA5929	Sunshine Coast, BC
CA4616	Division 16, MB	CA4804	Division 4, AB	CA5931	Squamish-Lillooet, BC
CA4617	Division 17, MB	CA4805	Division 5, AB	CA5933	Thompson-Nicola, BC
CA4618	Division 18, MB	CA4806	Division 6, AB	CA5935	Central Okanagan, BC
CA4619	Division 19, MB	CA4807	Division 7, AB	CA5937	North Okanagan, BC
CA4620	Division 20, MB	CA4808	Division 8, AB	CA5939	Columbia-Shuswap, BC
CA4621	Division 21, MB	CA4809	Division 9, AB	CA5941	Cariboo, BC
CA4622	Division 22, MB	CA4810	Division 10, AB	CA5943	Mount Waddington, BC
CA4623	Division 23, MB	CA4811	Division 11, AB	CA5945	Central Coast, BC
<b>CA47</b>	<b>Saskatchewan</b>	CA4812	Division 12, AB	CA5947	Skeena-Queen Charlotte, BC
CA4701	Division 1, SK	CA4813	Division 13, AB	CA5949	Kitimat-Stikine, BC
CA4702	Division 2, SK	CA4814	Division 14, AB	CA5951	Bulkley-Nechako, BC
CA4703	Division 3, SK	CA4815	Division 15, AB	CA5953	Fraser-Fort George, BC
CA4704	Division 4, SK	CA4816	Division 16, AB	CA5955	Peace River, BC
CA4705	Division 5, SK	CA4817	Division 17, AB	CA5957	Stikine, BC
CA4706	Division 6, SK	CA4818	Division 18, AB	CA5959	Northern Rockies, BC



### Territorial Levels 2 and 3

<b>CA60</b>	<b>Yukon</b>
CA6001	Yukon, YT
<b>CA61</b>	<b>Northwest Territories</b>
CA6101	Region 1, NT
CA6102	Region 2, NT
CA6103	Region 3, NT
CA6104	Region 4, NT
CA6105	Region 5, NT
CA6106	Region 6, NT
<b>CA62</b>	<b>Nunavut</b>
CA6204	Baffin, NU
CA6205	Keewatin, NU
CA6208	Kitikmeot, NU

## Chile / Chili

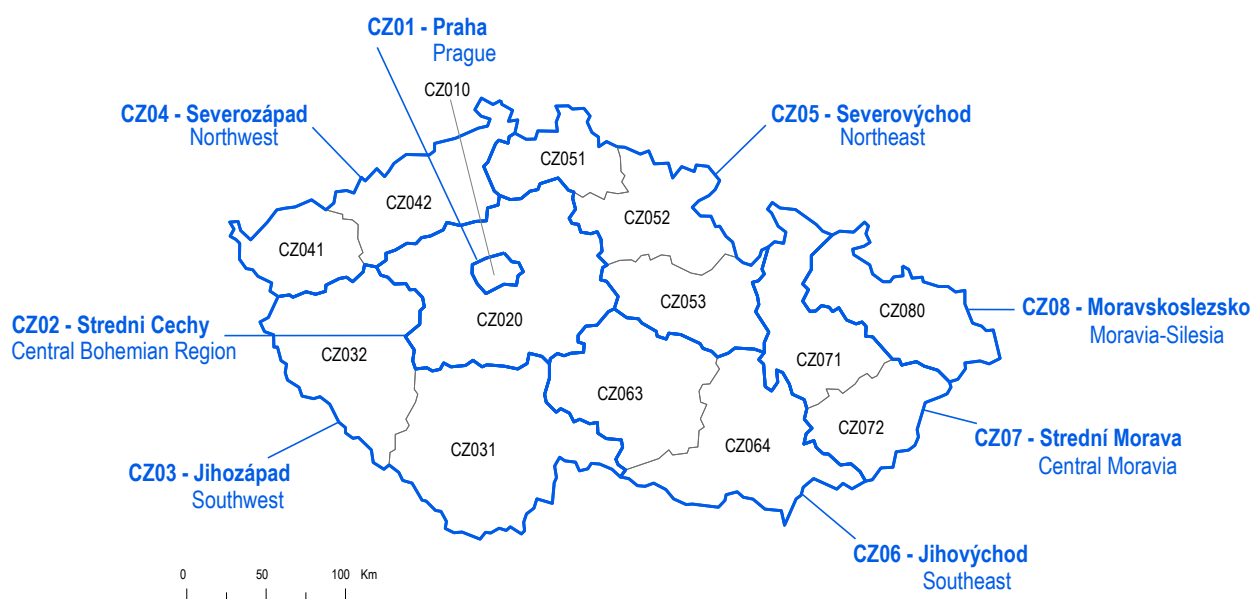


<b>TL2</b>	<b>15 Regions</b>
<b>TL3</b>	<b>54 Provincias / Provinces</b>

<b>CL01</b>	<b>Tarapacá</b>
CL011	Iquique
CL012	Tamarugal
<b>CL02</b>	<b>Antofagasta</b>
CL021	Antofagasta
CL022	El Loa
CL023	Tocopilla
<b>CL03</b>	<b>Atacama</b>
CL031	Copiapó
CL032	Chañaral
CL033	Huasco
<b>CL04</b>	<b>Coquimbo</b>
CL041	Elqui
CL042	Choapa
CL043	Limari
<b>CL05</b>	<b>Valparaíso</b>
CL051	Valparaíso
CL052	Isla de Pascua
CL053	Los Andes
CL054	Petorca
CL055	Quillota
CL056	San Antonio
CL057	San Felipe de Aconcagua
CL058	Marga Marga
<b>CL06</b>	<b>O'Higgins</b>
CL061	Cachapoal
CL062	Cardenal Caro
CL063	Colchagua
<b>CL07</b>	<b>Maule</b>
CL071	Talca
CL072	Cauquenes
CL073	Curicó
CL074	Linares
<b>CL08</b>	<b>Biobío</b>
CL081	Concepción
CL082	Arauco
CL083	Biobío
<b>CL09</b>	<b>Araucanía</b>
CL091	Cautín
CL092	Malleco
<b>CL10</b>	<b>Los Lagos</b>
CL101	Llanquihue
CL102	Chiloé
CL103	Osorno
CL104	Palena
<b>CL11</b>	<b>Aysén</b>
CL111	Coyhaique
CL112	Aysén
CL113	Capitán Prat
CL114	General Carrera
<b>CL12</b>	<b>Magallanes y Antártica</b>
CL121	Magallanes
CL122	Antártica Chilena
CL123	Tierra del Fuego
CL124	Última Esperanza
<b>CL13</b>	<b>Santiago Metropolitan</b>
CL131	Santiago
CL132	Cordillera
CL133	Chacabuco
CL134	Maipo
CL135	Melipilla
CL136	Talagante
<b>CL14</b>	<b>Los Ríos</b>
CL141	Valdivia
CL142	Ranco
<b>CL15</b>	<b>Arica y Parinacota</b>
CL151	Arica
CL152	Parinacota
<b>CL16</b>	<b>Ñuble</b>
CL161	Diguillín
CL162	Itata
CL163	Punilla



## Czech Republic / République tchèque

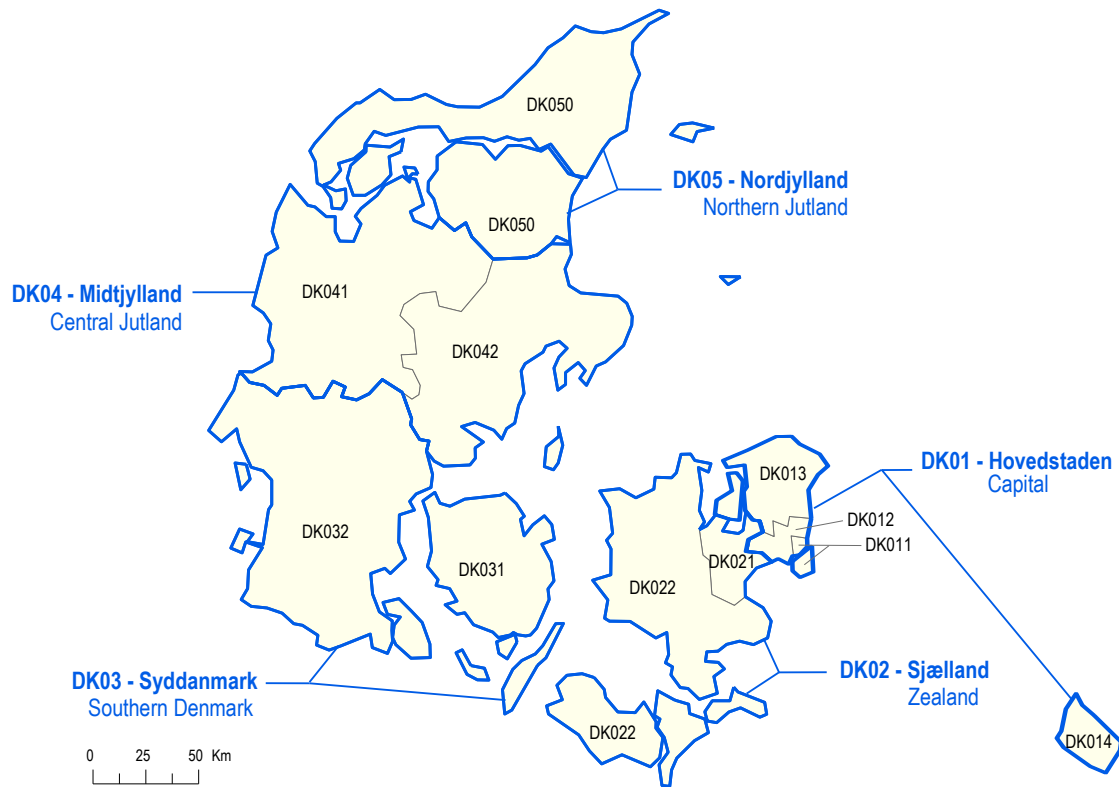


### Territorial Levels 2 and 3

TL2	8 Oblasti / Oblasts
TL3	14 Kraje / Regions

<b>CZ01</b>	<b>Praha / Prague</b>	<b>CZ06</b>	<b>Jihovýchod / Southeast</b>
CZ010	Hlavní Mesto Praha / Prague	CZ063	Kraj Vysočina / Vysocina
<b>CZ02</b>	<b>Střední Čechy / Central Bohemian Region</b>	CZ064	Jihomoravský kraj / South Moravia
CZ020	Středočeský kraj / Central Bohemia	<b>CZ07</b>	<b>Střední Morava / Central Moravia</b>
<b>CZ03</b>	<b>Jihozápad / Southwest</b>	CZ071	Olomoucký kraj / Olomouc
CZ031	Jihočeský kraj / South Bohemia	CZ072	Zlínský kraj / Zlín
CZ032	Plzeňský kraj / Plzen	<b>CZ08</b>	<b>Moravskoslezsko / Moravia-Silesia</b>
<b>CZ04</b>	<b>Severozápad / Northwest</b>	CZ080	Moravskoslezský kraj / Moravia-Silesia
CZ041	Karlovarský kraj / Karlovy Vary		
CZ042	Ústecký kraj / Ústí nad Labem		
<b>CZ05</b>	<b>Severovýchod / Northeast</b>		
CZ051	Liberecký kraj / Liberec		
CZ052	Královéhradecký kraj / Hradec Králové		
CZ053	Pardubický kraj / Pardubice		

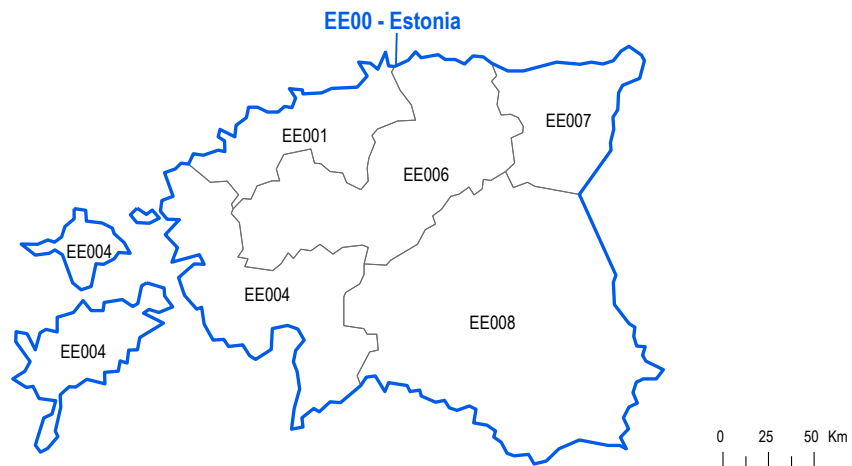
## Denmark / Danmark



### Territorial Levels 2 and 3

<b>TL2</b>	<b>5 Regioner / Regions</b>
<b>TL3</b>	<b>11 Landsdeler / Provinces</b>
<b>DK01</b>	<b>Hovedstaden / Capital</b>
DK011	Byen København / City of Copenhagen
DK012	Københavns Omegn / Copenhagen suburbs
DK013	Nordsjælland / North Zealand
DK014	Bornholm
<b>DK02</b>	<b>Sjælland / Zealand</b>
DK021	Østsjælland / East Zealand
DK022	Vest- Og Sydsjælland / West and South Zealand
<b>DK03</b>	<b>Syddanmark / Southern Denmark</b>
DK031	Fyn
DK032	Sydjylland / South Jutland
<b>DK04</b>	<b>Midtjylland / Central Jutland</b>
DK041	Vestjylland / West Jutland
DK042	Østjylland / East Jutland
<b>DK05</b>	<b>Nordjylland / Northern Jutland</b>
DK050	Nordjylland / North Jutland

## Estonia / Estonie



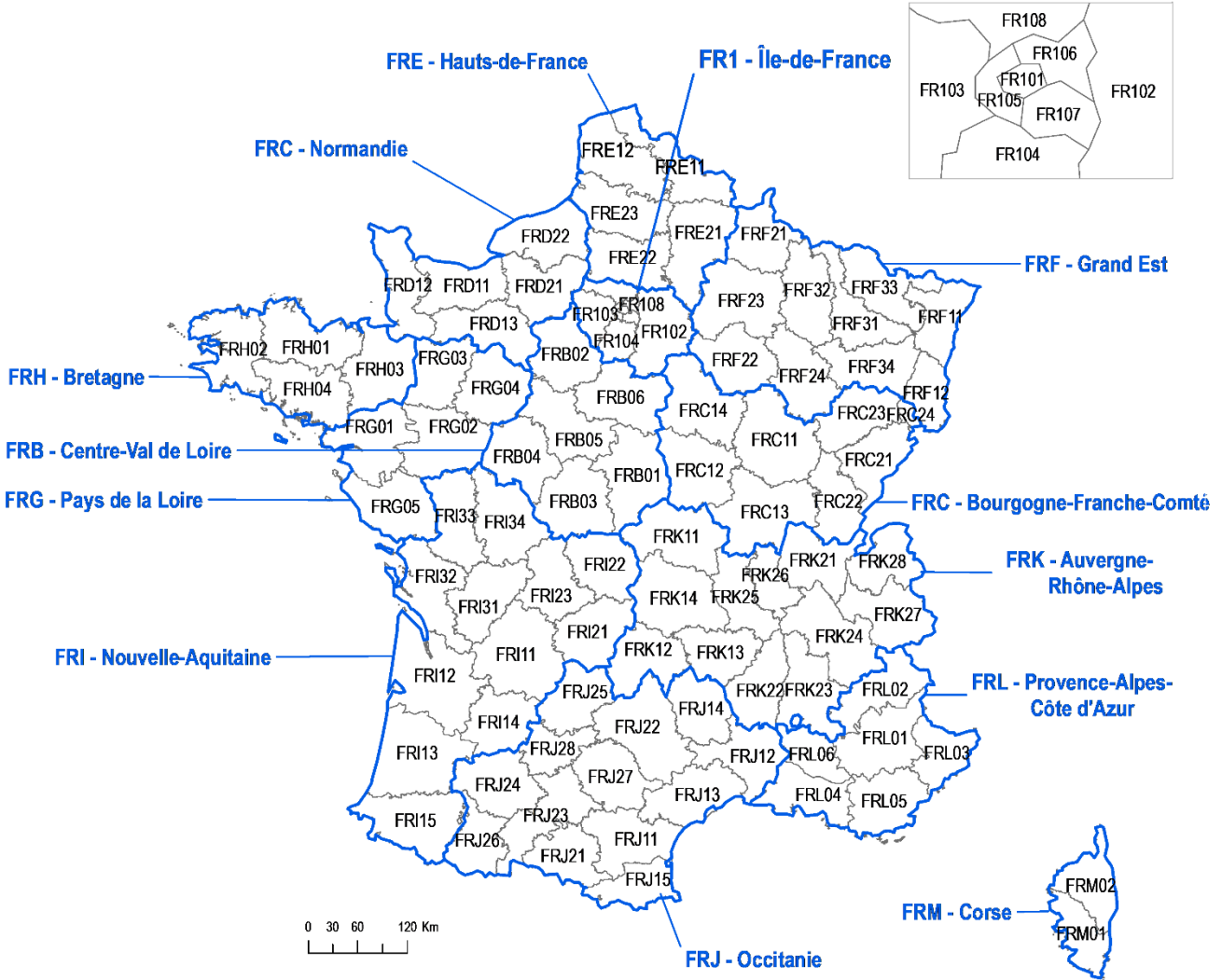
### Territorial Levels 2 and 3

TL2	1 region
TL3	5 Groups of maakond

EE00	Estonia
EE001	Põhja-Eesti / North Estonia
EE004	Lääne-Eesti / West Estonia
EE006	Kesk-Eesti / Central Estonia
EE007	Kirde-Eesti / Northeast Estonia
EE008	Lõuna-Eesti / Southern Estonia



# France



Territorial Levels 2 and 3

TL2:	11 Régions de France métropolitaine / Regions + 5 Régions d'outre-mer / Overseas regions
NOG:	22 Régions (avant réforme territoriale) de France métropolitaine / Regions + 5 Régions d'outre-mer / Overseas regions
TL3:	96 Départements de France métropolitaine / Department + 5 Départements d'outre-mer / Overseas department

<b>FR1</b>	<b>Île-de-France</b>
FR10	Île-de-France
FR101	Paris
FR102	Seine-et-Marne
FR103	Yvelines
FR104	Essonne
FR105	Hauts-de-Seine
FR106	Seine-Saint-Denis
FR107	Val-de-Marne
FR108	Val-d'Oise
<b>FRB</b>	<b>Centre - Val de Loire</b>
FRB0	Centre-Val de Loire
FRB01	Cher
FRB02	Eure-et-Loir
FRB03	Indre
FRB04	Indre-et-Loire
FRB05	Loir-et-Cher
FRB06	Loiret
<b>FRC</b>	<b>Bourgogne-Franche-Comté</b>
FRC1	Bourgogne / Burgundy
FRC11	Côte-d'Or
FRC12	Nièvre
FRC13	Saône-et-Loire
FRC14	Yonne
<b>FRD</b>	<b>Normandie</b>
FRD1	Basse-Normandie
FRD11	Calvados
FRD12	Manche
FRD13	Orne

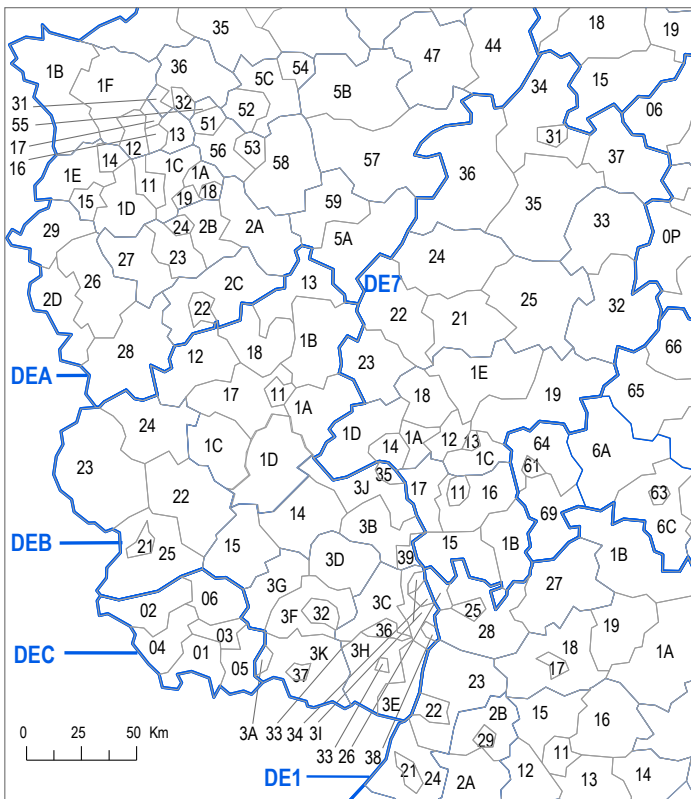
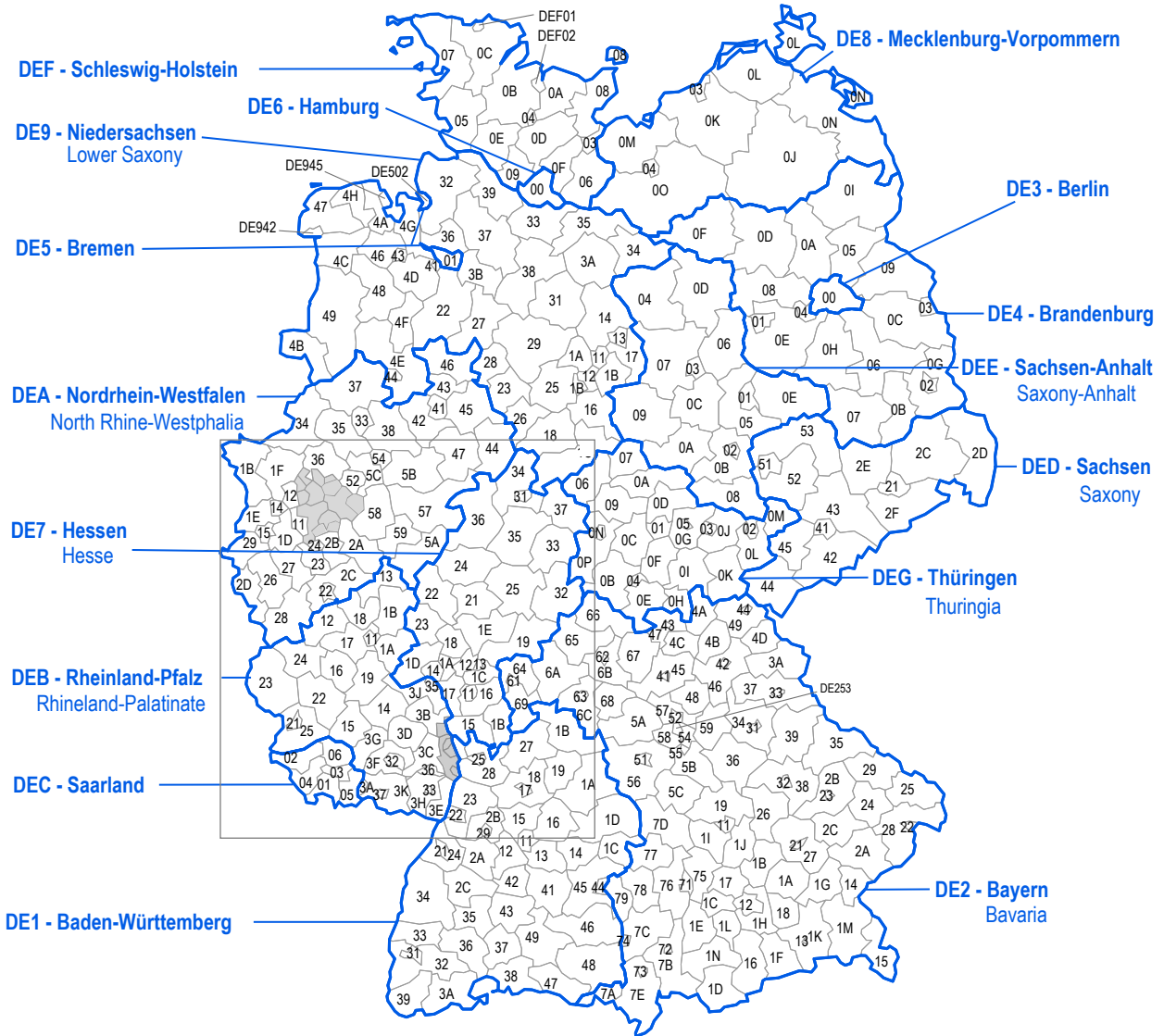
FRD2	Haute-Normandie
FRD21	Eure
FRD22	Seine-Maritime
<b>FRE</b>	<b>Hauts-de-France</b>
FRE2	Picardie / Picardy
FRE21	Aisne
FRE22	Oise
FRE23	Somme
<b>FRE1</b>	<b>Nord-Pas-de-Calais</b>
FRE11	Nord
FRE12	Pas-de-Calais
<b>FRF</b>	<b>Grand Est</b>
FRF1	Alsace
FRF11	Bas-Rhin
FRF12	Haut-Rhin
<b>FRF2</b>	<b>Champagne-Ardenne</b>
FRF21	Ardennes
FRF22	Aube
FRF23	Marne
FRF24	Haute-Marne
<b>FRF3</b>	<b>Lorraine</b>
FRF31	Meurthe-et-Moselle
FRF32	Meuse
FRF33	Moselle
FRF34	Vosges
<b>FRG</b>	<b>Pays de la Loire</b>
FRG0	Pays de la Loire
FRG01	Loire-Atlantique
FRG02	Maine-et-Loire
FRG03	Mayenne
FRG04	Sarthe
FRG05	Vendée
<b>FRH</b>	<b>Brittany</b>
FRH0	Bretagne / Brittany
FRH01	Côtes-d'Armor

FRH02	Finistère
FRH03	Ille-et-Vilaine
FRH04	Morbihan
<b>FRI</b>	<b>Nouvelle-Aquitaine</b>
FRI1	Aquitaine
FRI11	Dordogne
FRI12	Gironde
FRI13	Landes
FRI14	Lot-et-Garonne
FRI15	Pyrénées-Atlantiques
<b>FRI2</b>	<b>Limousin</b>
FRI21	Corrèze
FRI22	Creuse
FRI23	Haute-Vienne
<b>FRI3</b>	<b>Poitou-Charentes</b>
FRI31	Charente
FRI32	Charente-Maritime
FRI33	Deux-Sèvres
FRI34	Vienne
<b>FRJ</b>	<b>Occitanie</b>
FRJ1	Languedoc-Roussillon
FRJ11	Aude
FRJ12	Gard
FRJ13	Hérault
FRJ14	Lozère
FRJ15	Pyrénées-Orientales
<b>FRJ2</b>	<b>Midi-Pyrénées</b>
FRJ21	Ariège
FRJ22	Aveyron
FRJ23	Haute-Garonne
FRJ24	Gers
FRJ25	Lot
FRJ26	Hautes-Pyrénées
FRJ27	Tarn
FRJ28	Tarn-et-Garonne

<b>FRK</b>	<b>Auvergne-Rhône-Alpes</b>
FRK1	Auvergne
FRK11	Allier
FRK12	Cantal
FRK13	Haute-Loire
FRK14	Puy-de-Dôme
<b>FRK2</b>	<b>Rhône-Alpes</b>
FRK21	Ain
FRK22	Ardèche
FRK23	Drôme
FRK24	Isère
FRK25	Loire
FRK26	Rhône
FRK27	Savoie
FRK28	Haute-Savoie
<b>FRL</b>	<b>Provence-Alpes-Côte d'Azur</b>
FRL0	Provence-Alpes-Côte d'Azur
FRL01	Alpes-de-Haute-Provence
FRL02	Hautes-Alpes
FRL03	Alpes-Maritimes
FRL04	Bouches-du-Rhône
FRL05	Var
FRL06	Vaucluse

<b>FRM</b>	<b>Corsica</b>
FRM0	Corse / Corsica
FRM01	Corse-du-Sud
FRM02	Haute-Corse
<b>FRY</b>	<b>French overseas</b>
FRY1	Guadeloupe
FRY2	Martinique
FRY3	Guyane
FRY4	La Réunion
FRY5	Mayotte

# Germany / Allemagne



For the sake of legibility, the three first digits of the TL3 codes have been removed in the maps. These three first digits are those of the TL2 containing the TL3.

## Germany - Territorial Levels 2 and 3

<b>TL2</b>	<b>16 Länder / States</b>
<b>TL3</b>	<b>401 Districts / Kreise</b>

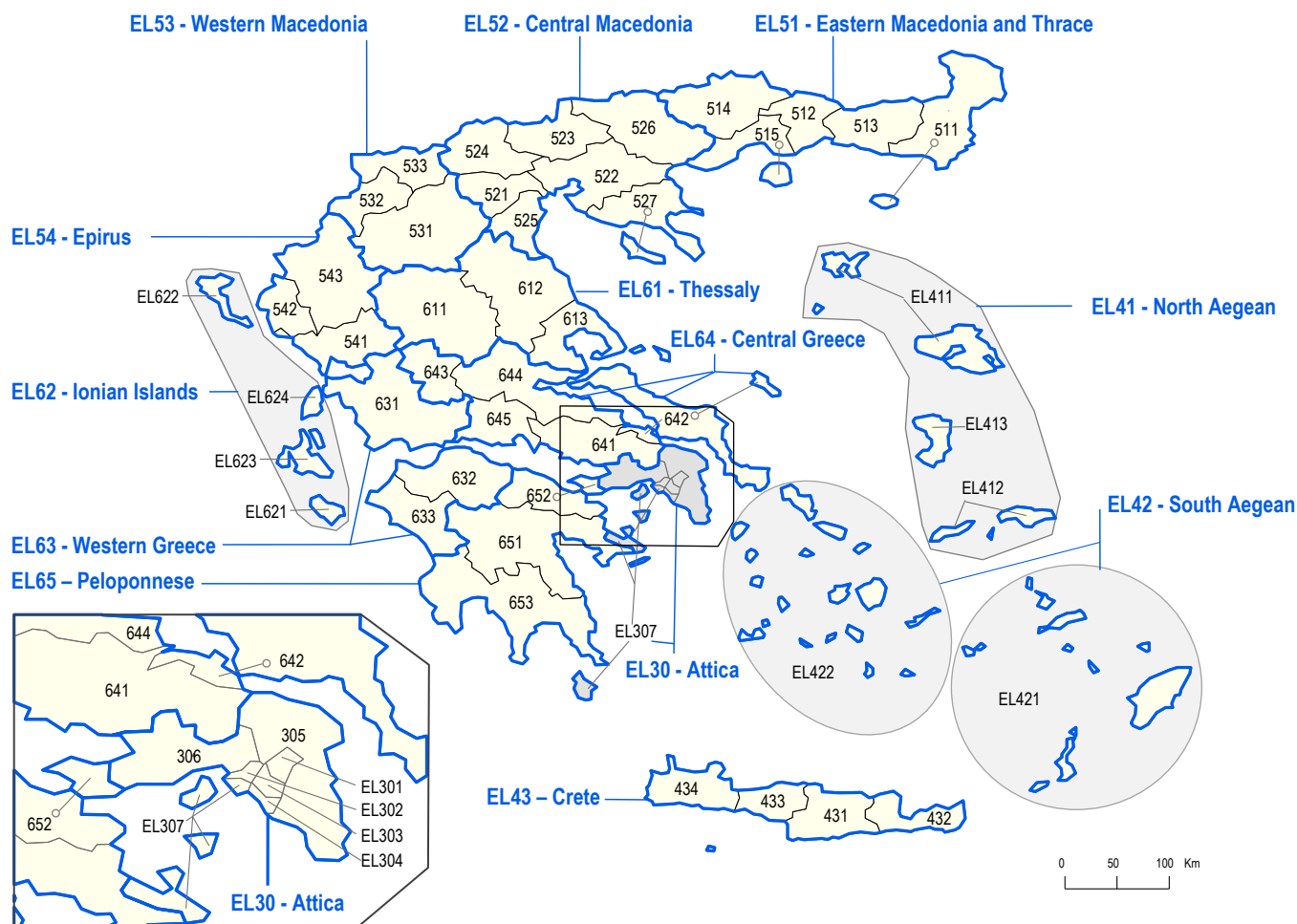
<b>DE1</b>	<b>Baden-Württemberg</b>	DE223	Straubing, Kreisfreie Stadt	<b>DE3</b>	<b>Berlin</b>
DE111	Stuttgart, Stadtkreis	DE224	Deggendorf	DE300	Berlin
DE112	Böblingen	DE225	Freyung-Grafenau	<b>DE4</b>	<b>Brandenburg</b>
DE113	Esslingen	DE226	Kelheim	DE401	Brandenburg an der Havel, [ Kreisfreie Stadt
DE114	Göppingen	DE227	Landshut, Landkreis	DE402	Cottbus, Kreisfreie Stadt
DE115	Ludwigsburg	DE228	Passau, Landkreis	DE403	Frankfurt (Oder), Kreisfreie Stadt
DE116	Rems-Murr-Kreis	DE229	Regen	DE404	Potsdam, Kreisfreie Stadt
DE117	Heilbronn, Stadtkreis	DE22A	Rottal-Inn	DE405	Barnim
DE118	Heilbronn, Landkreis	DE22B	Straubing-Bogen	DE406	Dahme-Spreewald
DE119	Hohenlohekreis	DE22C	Dingolfing-Landau	DE407	Elbe-Elster
DE11A	Schwäbisch Hall	DE231	Amberg, Kreisfreie Stadt	DE408	Havelland
DE11B	Main-Tauber-Kreis	DE232	Regensburg, Kreisfreie Stadt	DE409	Märkisch-Oderland
DE11C	Heidenheim	DE233	Weiden i. d. Opf, Kreisfreie Stadt	DE40A	Oberhavel
DE11D	Ostalbkreis	DE234	Amberg-Sulzbach	DE40B	Oberspreewald-Lausitz
DE121	Baden-Baden, Stadtkreis	DE235	Cham	DE40C	Oder-Spree
DE122	Karlsruhe, Stadtkreis	DE236	Neumarkt i. d. Opf.	DE40D	Ostprignitz-Ruppin
DE123	Karlsruhe, Landkreis	DE237	Neustadt a. d. Waldnaab	DE40E	Potsdam-Mittelmark
DE124	Rastatt	DE238	Regensburg, Landkreis	DE40F	Prignitz
DE125	Heidelberg, Stadtkreis	DE239	Schwandorf	DE40G	Spree-Neiße
DE126	Mannheim, Stadtkreis	DE23A	Tirschenreuth	DE40H	Teltow-Fläming
DE127	Neckar-Odenwald-Kreis	DE241	Bamberg, Kreisfreie Stadt	DE40I	Uckermark
DE128	Rhein-Neckar-Kreis	DE242	Bayreuth, Kreisfreie Stadt	<b>DE5</b>	<b>Bremen</b>
DE129	Pforzheim, Stadtkreis	DE243	Coburg, Kreisfreie Stadt	DE501	Bremen, Kreisfreie Stadt
DE12A	Calw	DE244	Hof, Kreisfreie Stadt	DE502	Bremerhaven, Kreisfreie Stadt
DE12B	Enzkreis	DE245	Bamberg, Landkreis	<b>DE6</b>	<b>Hamburg</b>
DE12C	Freudenstadt	DE246	Bayreuth, Landkreis	DE600	Hamburg
DE131	Freiburg im Breisgau, Stadtkreis	DE247	Coburg, Landkreis	<b>DE7</b>	<b>Hessen / Hesse</b>
DE132	Breisgau-Hochschwarzwald	DE248	Forchheim	DE711	Darmstadt, Kreisfreie Stadt
DE133	Emmendingen	DE249	Hof, Landkreis	DE712	Frankfurt am Main, Kreisfreie Stadt
DE134	Ortenaukreis	DE24A	Kronach	DE713	Offenbach am Main, Kreisfreie Stadt
DE135	Rottweil	DE24B	Kulmbach	DE714	Wiesbaden, Kreisfreie Stadt
DE136	Schwarzwald-Baar-Kreis	DE24C	Lichtenfels	DE715	Bergstraße
DE137	Tuttlingen	DE24D	Wunsiedel i. Fichtelgebirge	DE716	Darmstadt-Dieburg
DE138	Konstanz	DE251	Ansbach, Kreisfreie Stadt	DE717	Groß-Gerau
DE139	Lörrach	DE252	Erlangen, Kreisfreie Stadt	DE718	Hochtaunuskreis
DE13A	Waldshut	DE253	Fürth, Kreisfreie Stadt	DE719	Main-Kinzig-Kreis
DE141	Reutlingen	DE254	Nürnberg, Kreisfreie Stadt	DE71A	Main-Taunus-Kreis
DE142	Tübingen, Landkreis	DE255	Schwabach, Kreisfreie Stadt	DE71B	Odenwaldkreis
DE143	Zollernalbkreis	DE256	Ansbach, Landkreis	DE71C	Offenbach, Landkreis
DE144	Ulm, Stadtkreis	DE257	Erlangen-Höchstädt	DE71D	Rheingau-Taunus-Kreis
DE145	Alb-Donau-Kreis	DE258	Fürth, Landkreis	DE71E	Wetteraukreis
DE146	Biberach	DE259	Nürnbergger Land	DE721	Gießen, Landkreis
DE147	Bodenseekreis	DE25A	Neustadt a. d. Aisch-Bad Windsheim	DE722	Lahn-Dill-Kreis
DE148	Ravensburg	DE25B	Roth	DE723	Limburg-Weilburg
DE149	Sigmaringen	DE25C	Weißenburg-Gunzenhausen	DE724	Marburg-Biedenkopf
<b>DE2</b>	<b>Bayern / Bavaria</b>	DE261	Aschaffenburg, Kreisfreie Stadt	DE725	Vogelsbergkreis
DE211	Ingolstadt, Kreisfreie Stadt	DE262	Schweinfurt, Kreisfreie Stadt	DE731	Kassel, Kreisfreie Stadt
DE212	München, Kreisfreie Stadt	DE263	Würzburg, Kreisfreie Stadt	DE732	Fulda
DE213	Rosenheim, Kreisfreie Stadt	DE264	Aschaffenburg, Landkreis	DE733	Hersfeld-Rotenburg
DE214	Altötting	DE265	Bad Kissingen	DE734	Kassel, Landkreis
DE215	Berchtesgadener Land	DE266	Rhön-Grabfeld	DE735	Schwalm-Eder-Kreis
DE216	Bad Tölz-Wolfratshausen	DE267	Haßberge	DE736	Waldeck-Frankenberg
DE217	Dachau	DE268	Kitzingen	DE737	Werra-Meißner-Kreis
DE218	Ebersberg	DE269	Miltenberg	<b>DE8</b>	<b>Mecklenburg-Vorpommern</b>
DE219	Eichstätt	DE26A	Main-Spessart	DE803	Rostock, Kreisfreie Stadt
DE21A	Erding	DE26B	Schweinfurt, Landkreis	DE804	Schwerin, Kreisfreie Stadt
DE21B	Freising	DE26C	Würzburg, Landkreis	DE80J	Mecklenburgische Seenplatte
DE21C	Fürstenfeldbruck	DE271	Augsburg, Kreisfreie Stadt	DE80K	Landkreis Rostock
DE21D	Garmisch-Partenkirchen	DE272	Kaufbeuren, Kreisfreie Stadt	DE80L	Vorpommern-Rügen
DE21E	Landsberg am Lech	DE273	Kempten (Allgäu), Kreisfreie Stadt	DE80M	Nordwestmecklenburg
DE21F	Miesbach	DE274	Memmingen, Kreisfreie Stadt	DE80N	Vorpommern-Greifswald
DE21G	Mühldorf a. Inn	DE275	Aichach-Friedberg	DE80O	Ludwigslust-Parchim
DE21H	München, Landkreis	DE276	Augsburg, Landkreis	<b>DE9</b>	<b>Niedersachsen / Lower Saxony</b>
DE21I	Neuburg-Schrobenhausen	DE277	Dillingen a.d. Donau	DE911	Braunschweig, Kreisfreie Stadt
DE21J	Pfaffenhofen a. d. Ilm	DE278	Günzburg	DE912	Salzgitter, Kreisfreie Stadt
DE21K	Rosenheim, Landkreis	DE279	Neu-Ulm	DE913	Wolfsburg, Kreisfreie Stadt
DE21L	Starnberg	DE27A	Lindau (Bodensee)	DE914	Gifhorn
DE21M	Traunstein	DE27B	Ostallgäu	DE916	Goslar
DE21N	Weilheim-Schongau	DE27C	Unterallgäu	DE917	Helmstedt
DE221	Landshut, Kreisfreie Stadt	DE27D	Donau-Ries	...	
DE222	Passau, Kreisfreie Stadt	DE27E	Oberallgäu		

## Germany - Territorial Levels 2 and 3 (continued)

...		DEA34	Borken	DED2D	Görlitz
DE91A	Peine	DEA35	Coesfeld	DED2E	Meißen
DE91B	Wolfenbüttel	DEA36	Recklinghausen	DED2F	Sächsische Schweiz-Osterzgebirge
<b>DE91C</b>	Göttingen	DEA37	Steinfurt	DED41	Chemnitz, Kreisfreie Stadt
DE922	Diepholz	DEA38	Warendorf	DED42	Erzgebirgskreis
DE923	Hamelnd-Pyrmont	DEA41	Bielefeld, Kreisfreie Stadt	DED43	Mittelsachsen
DE925	Hildesheim	DEA42	Gütersloh	DED44	Vogtlandkreis
DE926	Holz Minden	DEA43	Herford	DED45	Zwickau
DE927	Nienburg (Weser)	DEA44	Höxter	DED51	Leipzig, Kreisfreie Stadt
DE928	Schaumburg	DEA45	Lippe	DED52	Leipzig
DE929	Region Hannover	DEA46	Minden-Lübbecke	DED53	Nordsachsen
DE931	Celle	DEA47	Paderborn	<b>DEE</b>	<b>Sachsen-Anhalt /</b>
DE932	Cuxhaven	DEA51	Bochum, Kreisfreie Stadt		<b>[Saxony-Anhalt]</b>
DE933	Harburg	DEA52	Dortmund, Kreisfreie Stadt	DEE01	Dessau-Roßlau, Kreisfreie Stadt
DE934	Lüchow-Dannenberg	DEA53	Hagen, Kreisfreie Stadt	DEE02	Halle (Saale), Kreisfreie Stadt
DE935	Lüneburg, Landkreis	DEA54	Hamm, Kreisfreie Stadt	DEE03	Magdeburg, Kreisfreie Stadt
DE936	Osterholz	DEA55	Herne, Kreisfreie Stadt	DEE04	Altmarkkreis Salzwedel
DE937	Rotenburg (Wümme)	DEA56	Ennepe-Ruhr-Kreis	DEE05	Anhalt-Bitterfeld
DE938	Heidekreis	DEA57	Hochsauerlandkreis	DEE06	Jerichower Land
DE939	Stade	DEA58	Märkischer Kreis	DEE07	Börde
DE93A	Uelzen	DEA59	Olpe	DEE08	Burgenland (DE) / Burgenland
DE93B	Verden	DEA5A	Siegen-Wittgenstein	DEE09	Harz
DE941	Delmenhorst, Kreisfreie Stadt	DEA5B	Soest	DEE0A	Mansfeld-Südharz
DE942	Emden, Kreisfreie Stadt	DEA5C	Unna	DEE0B	Saalekreis
DE943	Oldenburg (Oldenburg), [ Kreisfreie Stadt	<b>DEB</b>	<b>Rheinland-Pfalz / Rhineland-Palatinate</b>	DEE0C	Salzlandkreis
DE944	Osnabrück, Kreisfreie Stadt	DEB11	Koblenz, Kreisfreie Stadt	DEE0D	Stendal
DE945	Wilhelmshaven, Kreisfreie Stadt	DEB12	Ahrweiler	DEE0E	Wittenberg
DE946	Ammerland	DEB13	Altenkirchen (Westerwald)	<b>DEF</b>	<b>Schleswig-Holstein</b>
DE947	Aurich	DEB14	Bad Kreuznach	DEF01	Flensburg, Kreisfreie Stadt
DE948	Cloppenburg	DEB15	Birkenfeld	DEF02	Kiel, Kreisfreie Stadt
DE949	Emsland	DEB17	Mayen-Koblenz	DEF03	Lübeck, Kreisfreie Stadt
DE94A	Friesland (DE) / Friesland	DEB18	Neuwied	DEF04	Neumünster, Kreisfreie Stadt
DE94B	Grafschaft Bentheim	DEB1A	Rhein-Lahn-Kreis	DEF05	Dithmarschen
DE94C	Leer	DEB1B	Westerwaldkreis	DEF06	Herzogtum Lauenburg
DE94D	Oldenburg, Landkreis	<b>DEB1C</b>	<b>Cochern-Zell</b>	DEF07	Nordfriesland
DE94E	Osnabrück, Landkreis	<b>DEB1D</b>	<b>Rhein-Hunsrück-Kreis</b>	DEF08	Ostholstein
DE94F	Vechta	DEB21	Trier, Kreisfreie Stadt	DEF09	Pinneberg
DE94G	Wesermarsch	DEB22	Bernkastel-Wittlich	DEF0A	Plön
DE94H	Wittmund	DEB23	Eifelkreis Bitburg-Prüm	DEF0B	Rendsburg-Eckernförde
<b>DEA</b>	<b>Nordrhein-Westfalen /</b>	DEB24	Vulkaneifel	DEF0C	Schleswig-Flensburg
	<b>[ North Rhine-Westphalia</b>	DEB25	Trier-Saarburg	DEF0D	Segeberg
DEA11	Düsseldorf, Kreisfreie Stadt	DEB31	Frankenthal (Pfalz), Kreisfreie Stadt	DEF0E	Steinburg
DEA12	Duisburg, Kreisfreie Stadt	DEB32	Kaiserslautern, Kreisfreie Stadt	DEF0F	Stormarn
DEA13	Essen, Kreisfreie Stadt	DEB33	Landau in der Pfalz, Kreisfreie Stadt	<b>DEG</b>	<b>Thüringen / Thuringia</b>
DEA14	Krefeld, Kreisfreie Stadt	DEB34	Ludwigshafen am Rhein, Kreisfreie Stadt	DEG01	Erfurt, Kreisfreie Stadt
DEA15	Mönchengladbach, Kreisfreie Stadt	DEB35	Mainz, Kreisfreie Stadt	DEG02	Gera, Kreisfreie Stadt
DEA16	Mülheim an der Ruhr, Kreisfreie Stadt	DEB36	Neustadt an der Weinstraße, Kreisfreie Sta	DEG03	Jena, Kreisfreie Stadt
DEA17	Oberhausen, Kreisfreie Stadt	DEB37	Pirmasens, Kreisfreie Stadt	DEG04	Suhl, Kreisfreie Stadt
DEA18	Remscheid, Kreisfreie Stadt	DEB38	Speyer, Kreisfreie Stadt	DEG05	Weimar, Kreisfreie Stadt
DEA19	Solingen, Kreisfreie Stadt	DEB39	Worms, Kreisfreie Stadt	DEG06	Eichsfeld
DEA1A	Wuppertal, Kreisfreie Stadt	DEB3A	Zweibrücken, Kreisfreie Stadt	DEG07	Nordhausen
DEA1B	Kleve	DEB3B	Alzey-Worms	DEG09	Unstrut-Hainich-Kreis
DEA1C	Mettmann	DEB3C	Bad Dürkheim	DEG0A	Kyffhäuserkreis
DEA1D	Rhein-Kreis Neuss	DEB3D	Donnersbergkreis	DEG0B	Schmalkalden-Meiningen
DEA1E	Viersen	DEB3E	Germersheim	DEG0C	Gotha
DEA1F	Wesel	DEB3F	Kaiserslautern, Landkreis	DEG0D	Sömmerda
DEA22	Bonn, Kreisfreie Stadt	DEB3G	Kusel	DEG0E	Hildburghausen
DEA23	Köln, Kreisfreie Stadt	DEB3H	Südliche Weinstraße	DEG0F	Ilm-Kreis
DEA24	Leverkusen, Kreisfreie Stadt	DEB3I	Rhein-Pfalz-Kreis	DEG0G	Weimarer Land
DEA26	Düren	DEB3J	Mainz-Bingen	DEG0H	Sonneberg
DEA27	Rhein-Erft-Kreis	DEB3K	Südwestpfalz	DEG0I	Saalfeld-Rudolstadt
DEA28	Euskirchen	<b>DEC</b>	<b>Saarland</b>	DEG0J	Saale-Holzland-Kreis
DEA29	Heinsberg	DEC01	Regionalverband Saarbrücken	DEG0K	Saale-Orla-Kreis
DEA2A	Oberbergischer Kreis	DEC02	Merzig-Wadern	DEG0L	Greiz
DEA2B	Rheinisch-Bergischer Kreis	DEC03	Neunkirchen	DEG0M	Altenburger Land
DEA2C	Rhein-Sieg-Kreis	DEC04	Saarlouis	DEG0N	Eisenach, Kreisfreie Stadt
DEA2D	Städteregion Aachen	DEC05	Saarpfalz-Kreis	DEG0P	Wartburgkreis
DEA31	Bottrop, Kreisfreie Stadt	DEC06	St. Wendel		
DEA32	Gelsenkirchen, Kreisfreie Stadt	<b>DED</b>	<b>Sachsen / Saxony</b>		
DEA33	Münster, Kreisfreie Stadt	DED21	Dresden, Kreisfreie Stadt		
		DED2C	Bautzen		



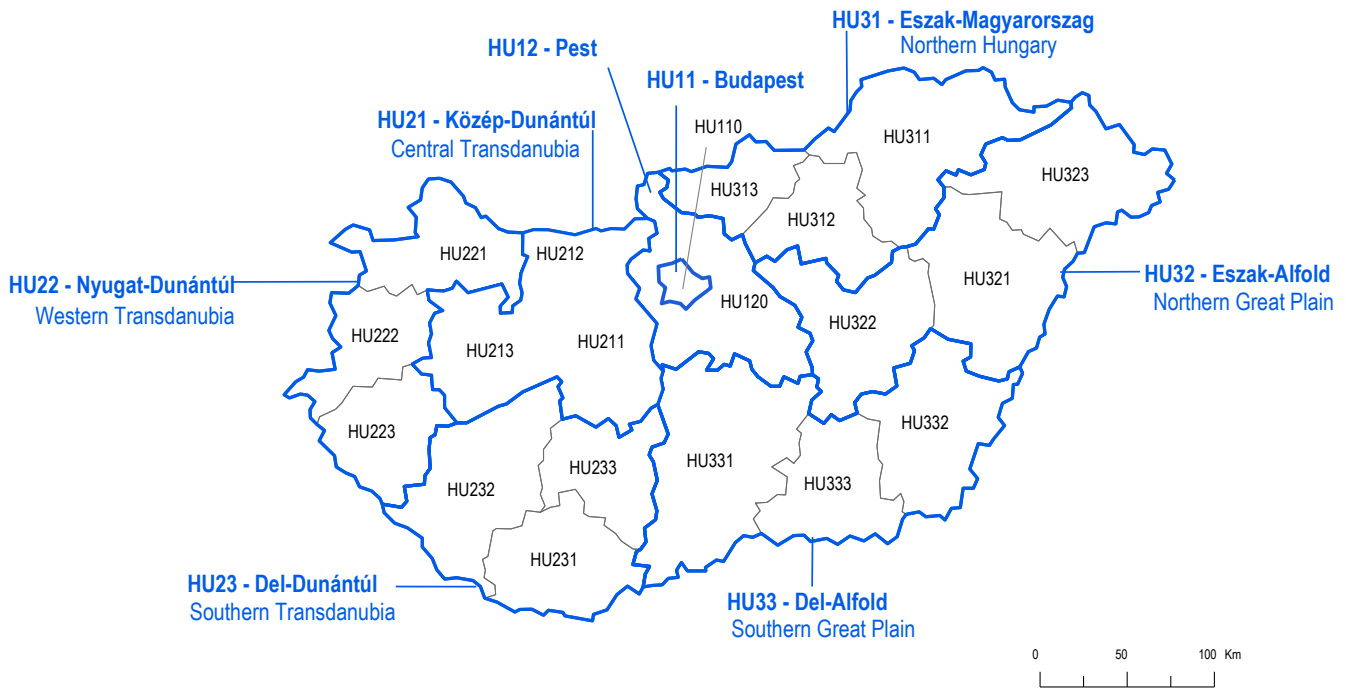
## Greece / Grèce



### Territorial Levels 2 and 3

TL2	13 Regions
TL3	52 Regional units and combination of regional units
EL30	<b>Attica</b>
EL301	Northern Athens
EL302	Western Athens
EL303	Central Athens
EL304	Southern Athens
EL305	Eastern Attica
EL306	Western Attica
EL307	Piraeus, Islands
EL41	<b>North Aegean</b>
EL411	Lesbos, Lemnos
EL412	Ikaria, Samos
EL413	Chios
EL42	<b>South Aegean</b>
EL421	Kalymnos, Karpathos, Kos, Rhodes
EL422	Andros, Thira, Kea, Milos, Mykonos, [Naxos, Paros, Syros, Tinos
EL43	<b>Crete</b>
EL431	Heraklion
EL432	Lasithi
EL433	Rethymno
EL434	Chania
EL51	<b>Eastern Macedonia and Thrace</b>
EL511	Evros
EL512	Xanthi
EL513	Rhodos
EL514	Drama
EL515	Thasos, Kavala
EL52	<b>Central Macedonia</b>
EL521	Imathia
EL522	Thessaloniki
EL523	Kilkis
EL524	Pella
EL525	Pieria
EL526	Serres
EL527	Chalkidiki
EL53	<b>Western Macedonia</b>
EL531	Grevena, Kozani
EL532	Kastoria
EL533	Florina
EL54	<b>Epirus</b>
EL541	Arta, Preveza
EL542	Thesprotia
EL543	Ioannina
EL61	<b>Thessaly</b>
EL611	Karditsa, Trikala
EL612	Larissa
EL613	Magnesia
EL62	<b>Ionian Islands</b>
EL621	Zakynthos
EL622	Corfu
EL623	Ithaca, Cephalonia
EL624	Lefkada
EL63	<b>Western Greece</b>
EL631	Aetolia-Acarnania
EL632	Achaia
EL633	Elis
EL64	<b>Central Greece</b>
EL641	Boeotia
EL642	Euboea
EL643	Evrytania
EL644	Phthiotis
EL645	Phocis
EL65	<b>Peloponnese</b>
EL651	Argolis, Arcadia
EL652	Korinthia
EL653	Laconia, Messenia

## Hungary / Hongrie



### Territorial Levels 2 and 3

TL2	8 Planning statistical regions
TL3	20 Counties and Budapest

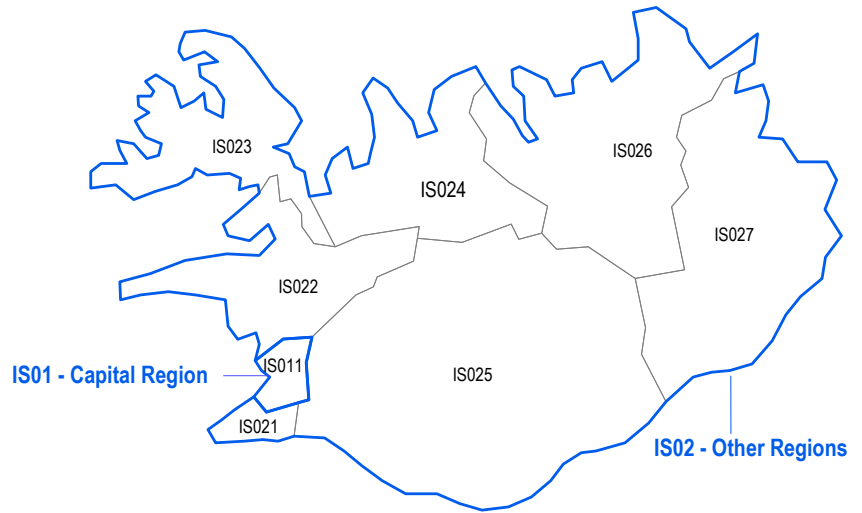
<b>HU11 Budapest</b>	<b>HU31 Észak-Magyarország / Northern Hungary</b>
HU110 Budapest	HU311 Borsod-Abaúj-Zemplén
<b>HU12 Pest</b>	HU312 Heves
HU120 Pest	HU313 Nógrád
<b>HU21 Közép-Dunántúl / Central Transdanubia</b>	<b>HU32 Észak-Alföld / Northern Great Plain</b>
HU211 Fejér	HU321 Hajdú-Bihar
HU212 Komárom-Esztergom	HU322 Jász-Nagykun-Szolnok
HU213 Veszprém	HU323 Szabolcs-Szatmár-Bereg
<b>HU22 Nyugat-Dunántúl / Western Transdanubia</b>	<b>HU33 Dél-Alföld / Southern Great Plain</b>
HU221 Győr-Moson-Sopron	HU331 Bács-Kiskun
HU222 Vas	HU332 Békés
HU223 Zala	HU333 Csongrád
<b>HU23 Dél-Dunántúl / Southern Transdanubia</b>	
HU231 Baranya	
HU232 Somogy	
HU233 Tolna	

## Iceland / Islande

### Territorial Levels 2 and 3

TL2	2 Regions
TL3	8 Landsvæði

IS01	Capital Region
IS011	Capital Region
IS02	Other Regions
IS021	Suurnes
IS022	Vesturland
IS023	Vestfirir
IS024	Norurland Vestra
IS025	Suurland
IS026	Norurland Eystra
IS027	Austurland

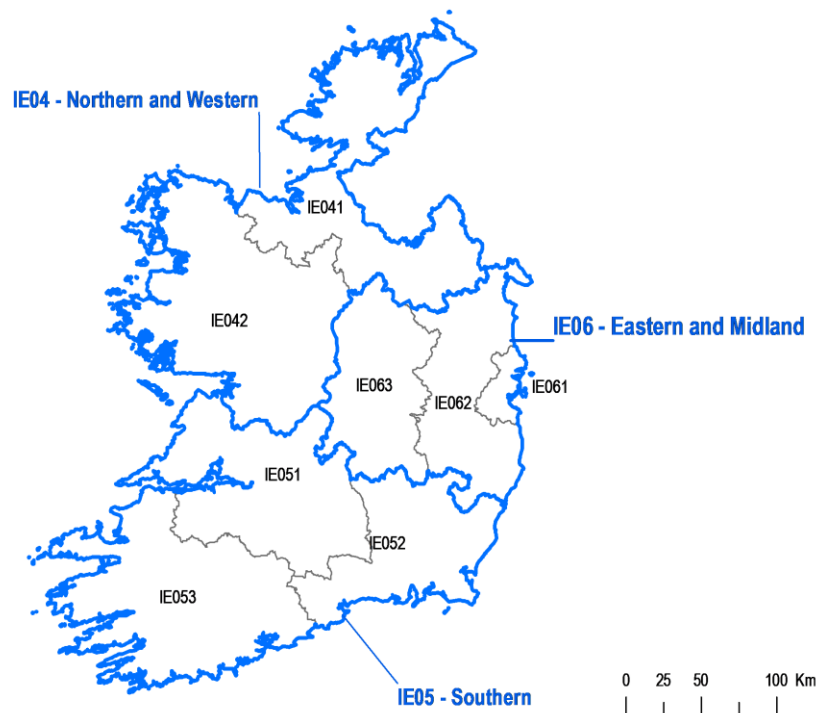


## Ireland / Irlande

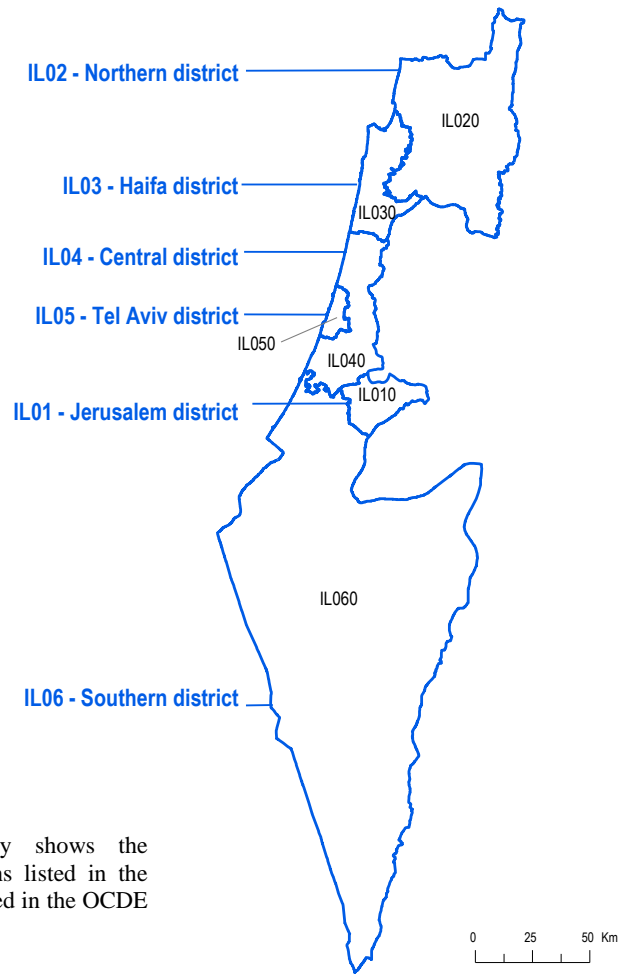
### Territorial Levels 2 and 3

TL2	3 Groups Regional Authority Regions
TL3	8 Regional Authority Regions

IE04	Northern and Western
IE041	Border
IE042	West
IE05	Southern
IE051	Mid-West
IE052	South-East
IE053	South-West
IE06	Eastern and Midland
IE061	Dublin
IE062	Mid-East
IE063	Midlands



## Israel



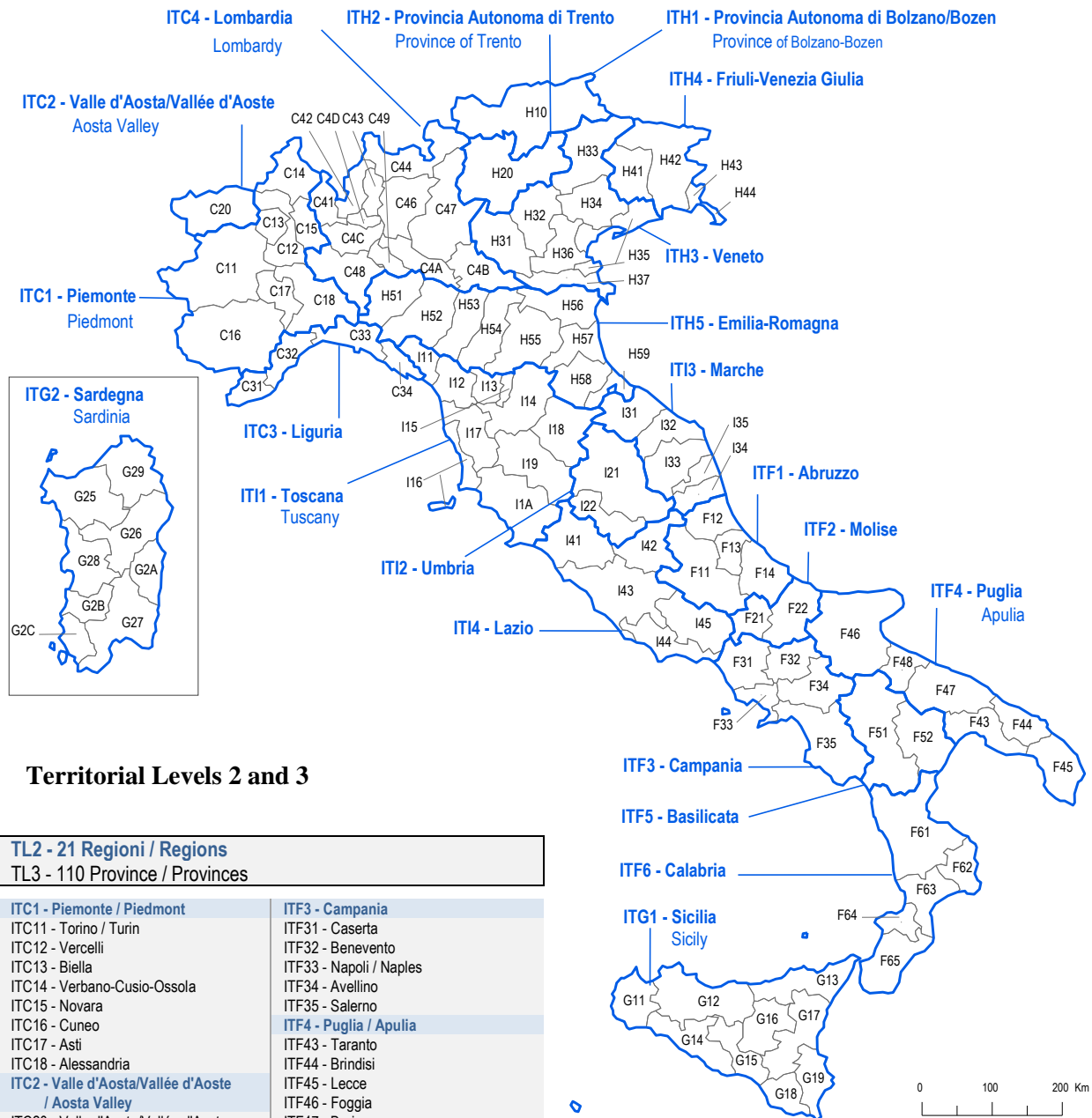
*Note:* This map exclusively shows the Israeli TL2 and TL3 regions listed in the table below and that are included in the OCDE Regional Database.

### Territorial Levels 2 and 3

TL2	6 Districts
TL3	6 Districts

IL01	Jerusalem District
IL010	Jerusalem District
IL02	Northern District
IL020	Northern District
IL03	Haifa District
IL030	Haifa District
IL04	Central District
IL040	Central District
IL05	Tel Aviv District
IL050	Tel Aviv District
IL06	Southern District
IL060	Southern District

# Italy / Italie



## Territorial Levels 2 and 3

TL2 - 21 Regioni / Regions	
TL3 - 110 Province / Provinces	
<b>ITC1 - Piemonte / Piedmont</b>	<b>ITF3 - Campania</b>
ITC11 - Torino / Turin	ITF31 - Caserta
ITC12 - Vercelli	ITF32 - Benevento
ITC13 - Biella	ITF33 - Napoli / Naples
ITC14 - Verbano-Cusio-Ossola	ITF34 - Avellino
ITC15 - Novara	ITF35 - Salerno
ITC16 - Cuneo	<b>ITF4 - Puglia / Apulia</b>
ITC17 - Asti	ITF43 - Taranto
ITC18 - Alessandria	ITF44 - Brindisi
<b>ITC2 - Valle d'Aosta/Vallée d'Aoste / Aosta Valley</b>	ITF45 - Lecce
ITC20 - Valle d'Aosta/Vallée d'Aoste / Aosta Valley	ITF46 - Foggia
<b>ITC3 - Liguria</b>	ITF47 - Bari
ITC31 - Imperia	ITF48 - Barletta-Andria-Trani
ITC32 - Savona	<b>ITF5 - Basilicata / Basilicata</b>
ITC33 - Genova / Genoa	ITF51 - Potenza
ITC34 - La Spezia	ITF52 - Matera
<b>ITC4 - Lombardia / Lombardy</b>	<b>ITF6 - Calabria</b>
ITC41 - Varese	ITF61 - Cosenza
ITC42 - Como	ITF62 - Crotona
ITC43 - Lecco	ITF63 - Catanzaro
ITC44 - Sondrio	ITF64 - Vibo Valentia
ITC46 - Bergamo	ITF65 - Reggio di Calabria
ITC47 - Brescia	<b>ITG1 - Sicilia / Sicily</b>
ITC48 - Pavia	ITG11 - Trapani
ITC49 - Lodi	ITG12 - Palermo
ITC4A - Cremona	ITG13 - Messina
ITC4B - Mantova / Mantua	ITG14 - Agrigento
ITC4C - Milano / Milan	ITG15 - Caltanissetta
ITC4D - Monza e della Brianza / Monza and Brianza	ITG16 - Enna
<b>ITF1 - Abruzzo</b>	ITG17 - Catania
ITF11 - L'Aquila	ITG18 - Ragusa
ITF12 - Teramo	ITG19 - Siracusa
ITF13 - Pescara	<b>ITG2 - Sardegna / Sardinia</b>
ITF14 - Chieti	ITG25 - Sassari
<b>ITF2 - Molise</b>	ITG26 - Nuoro
ITF21 - Isernia	ITG27 - Cagliari
ITF22 - Campobasso	ITG28 - Oristano
	ITG29 - Olbia-Tempio
	ITG2A - Ogliastra
	ITG2B - Medio Campidano

## Japan / Japon

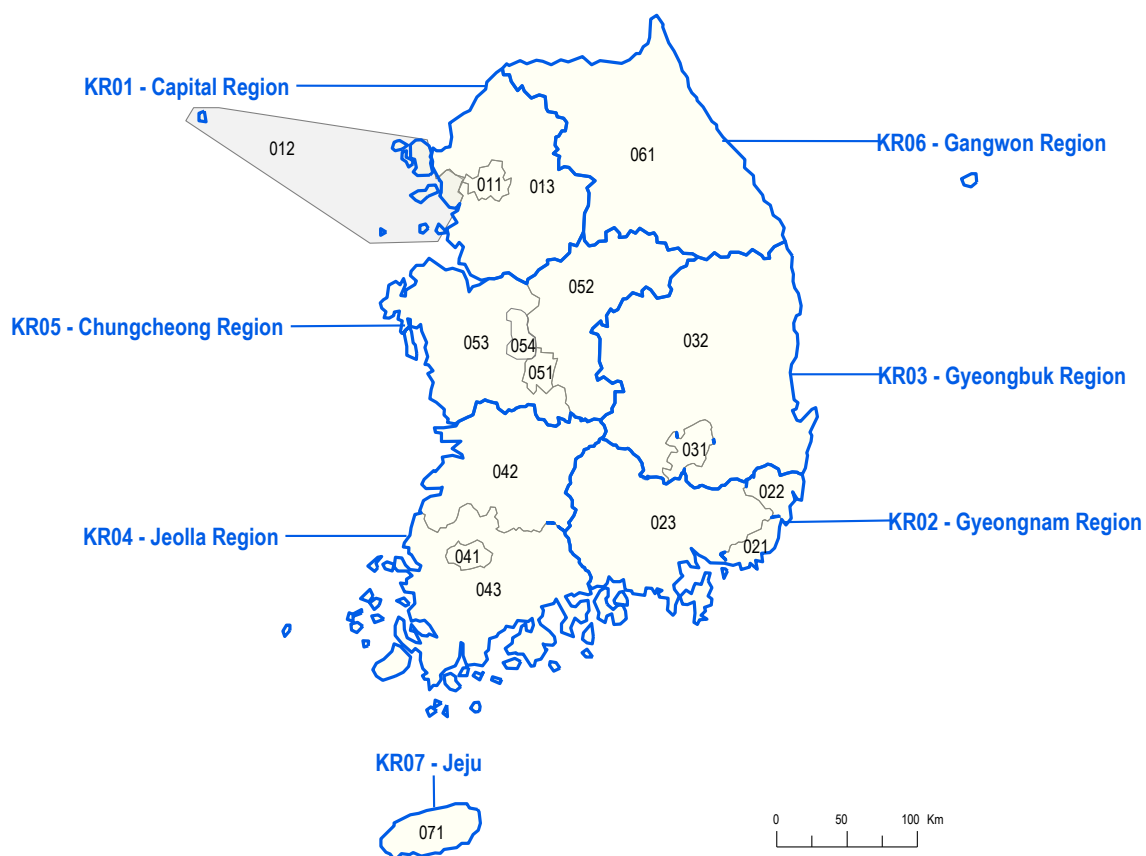


Note: This map exclusively shows the Japanese TL2 and TL3 regions listed in the table below and that are included in the OCDE Regional Database.

### Territorial Levels 2 and 3

TL2	10 Groups of prefectures
TL3	47 Prefectures
<b>JPA</b>	<b>Hokkaido</b>
JPA01	Hokkaido
<b>JPB</b>	<b>Tohoku</b>
JPB02	Aomori
JPB03	Iwate
JPB04	Miyagi
JPB05	Akita
JPB06	Yamagata
JPB07	Fukushima
<b>JPC</b>	<b>Northern-Kanto, Koshin</b>
JPC08	Ibaraki
JPC09	Tochigi
JPC10	Gumma
JPC19	Yamanashi
JPC20	Nagano
<b>JPD</b>	<b>Southern-Kanto</b>
JPD11	Saitama
JPD12	Chiba
JPD13	Tokyo
JPD14	Kanagawa
<b>JPE</b>	<b>Hokuriku</b>
JPE15	Niigata
JPE16	Toyama
JPE17	Ishikawa
JPE18	Fukui
<b>JPF</b>	<b>Toukai</b>
JPF21	Gifu
JPF22	Shizuoka
JPF23	Aichi
JPF24	Mie
<b>JPG</b>	<b>Kansai region</b>
JPG25	Shiga
JPG26	Kyoto
JPG27	Osaka
JPG28	Hyogo
JPG29	Nara
JPG30	Wakayama
<b>JPH</b>	<b>Chugoku</b>
JPH31	Tottori
JPH32	Shimane
JPH33	Okayama
JPH34	Hiroshima
JPH35	Yamaguchi
<b>JPI</b>	<b>Shikoku</b>
JPI36	Tokushima
JPI37	Kagawa
JPI38	Ehime
JPI39	Kochi
<b>JPJ</b>	<b>Kyushu, Okinawa</b>
JPJ40	Fukuoka
JPJ41	Saga
JPJ42	Nagasaki
JPJ43	Kumamoto
JPJ44	Oita
JPJ45	Miyazaki
JPJ46	Kagoshima
JPJ47	Okinawa

## Korea / Corée



### Territorial Levels 2 and 3

TL2	7 Regions
TL3	17 Special city, metropolitan area and province

<b>KR01</b>	<b>Capital Region</b>	KR041	Gwangju
KR011	Seoul	KR042	Jeollabuk-do
KR012	Incheon	KR043	Jeollanam-do
KR013	Gyeonggi-do	<b>KR05</b>	<b>Chungcheong region</b>
<b>KR02</b>	<b>Gyeongnam Region</b>	KR051	Daejeon
KR021	Busan	KR052	Chungcheongbuk-do
KR022	Ulsan	KR053	Chungcheongnam-do
KR023	Gyeongsangnam-do	KR054	Sejong
<b>KR03</b>	<b>Gyeongbuk Region</b>	<b>KR06</b>	<b>Gangwon Region</b>
KR031	Daegu	KR061	Gangwon-do
KR032	Gyeongsangbuk-do	<b>KR07</b>	<b>Jeju</b>
<b>KR04</b>	<b>Jeolla Region</b>	KR071	Jeju-do

## Latvia / Lettonie



### Territorial Levels 2 and 3

TL2	1 region
TL3	5 Groups of maakond

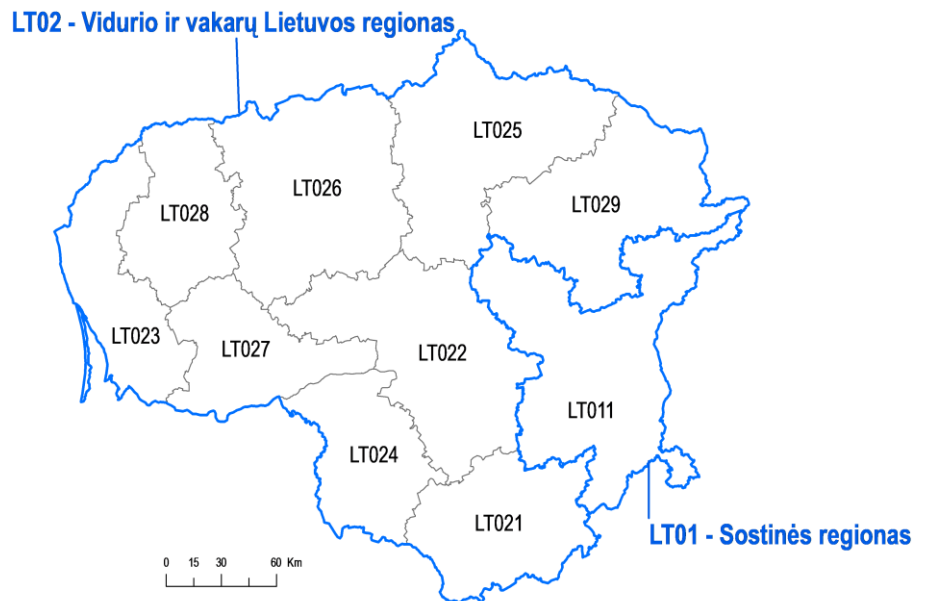
LV00	Latvija / Latvia
LV003	Kurzeme
LV005	Latgale
LV006	Rīga
LV007	Pierīga
LV008	Vidzeme
LV009	Zemgale

## Lithuania / Lituanie

### Territorial Levels 2 and 3

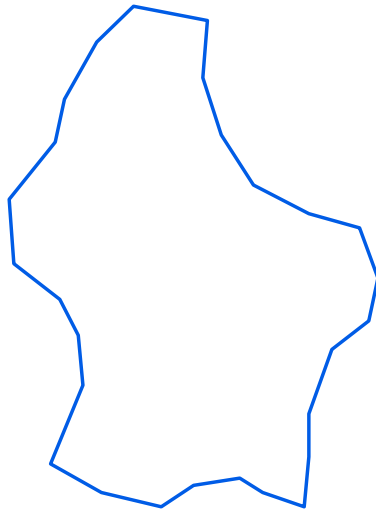
TL2	2 Groups of counties
TL3	10 Counties

LT01	Sostinės regionas
LT011	Vilniaus apskritis
LT02	Vidurio ir vakarų Lietuvos regionas
LT021	Alytaus apskritis
LT022	Kauno apskritis
LT023	Klaipėdos apskritis
LT024	Marijampolės apskritis
LT025	Panevėžio apskritis
LT026	Šiaulių apskritis
LT027	Tauragės apskritis
LT028	Telšių apskritis
LT029	Utenos apskritis





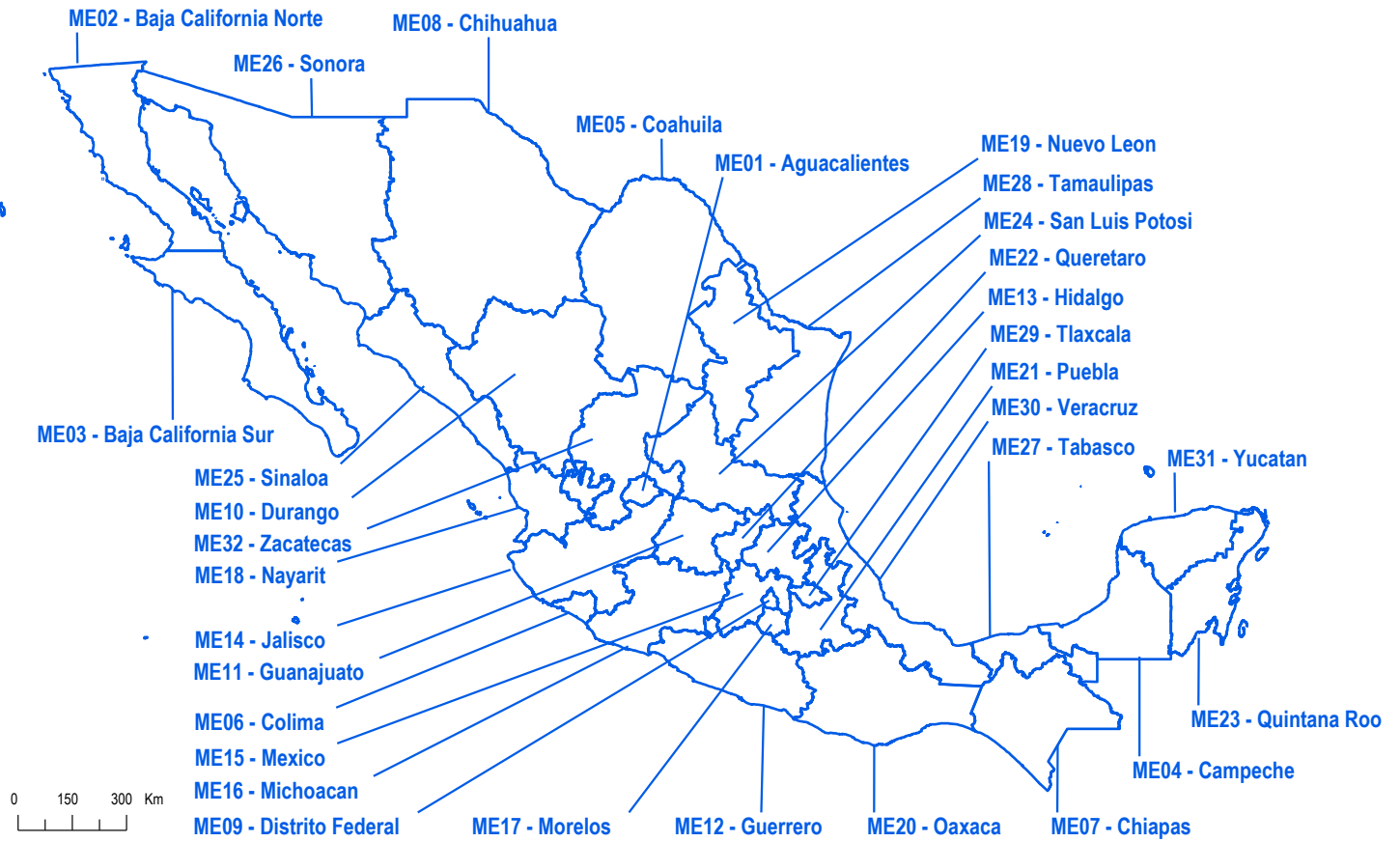
## Luxembourg



### Territorial Levels 2 and 3

TL2	1 Etat / State	LU00	Luxembourg
TL3	1 Etat /State	LU000	Luxembourg

## Mexico / Mexique



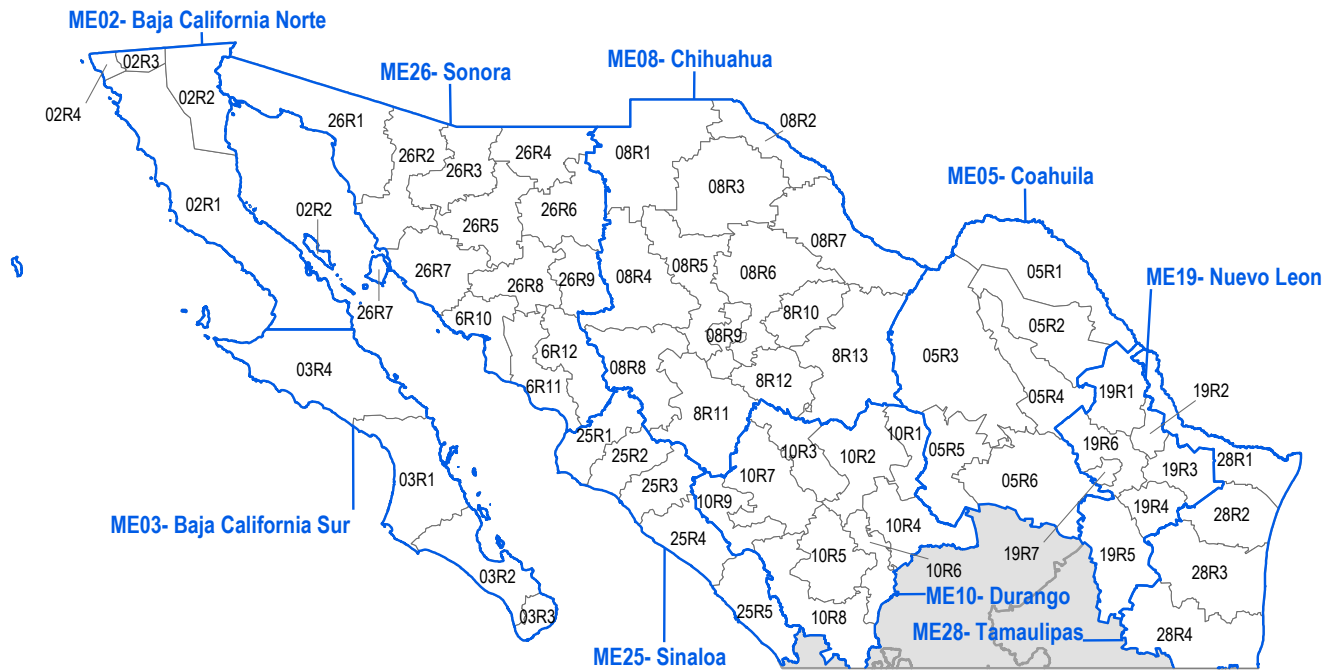
TL2	32 Estados / States
TL3	209 Grupos de municipios / Groups of municipalities

### Territorial Level 2

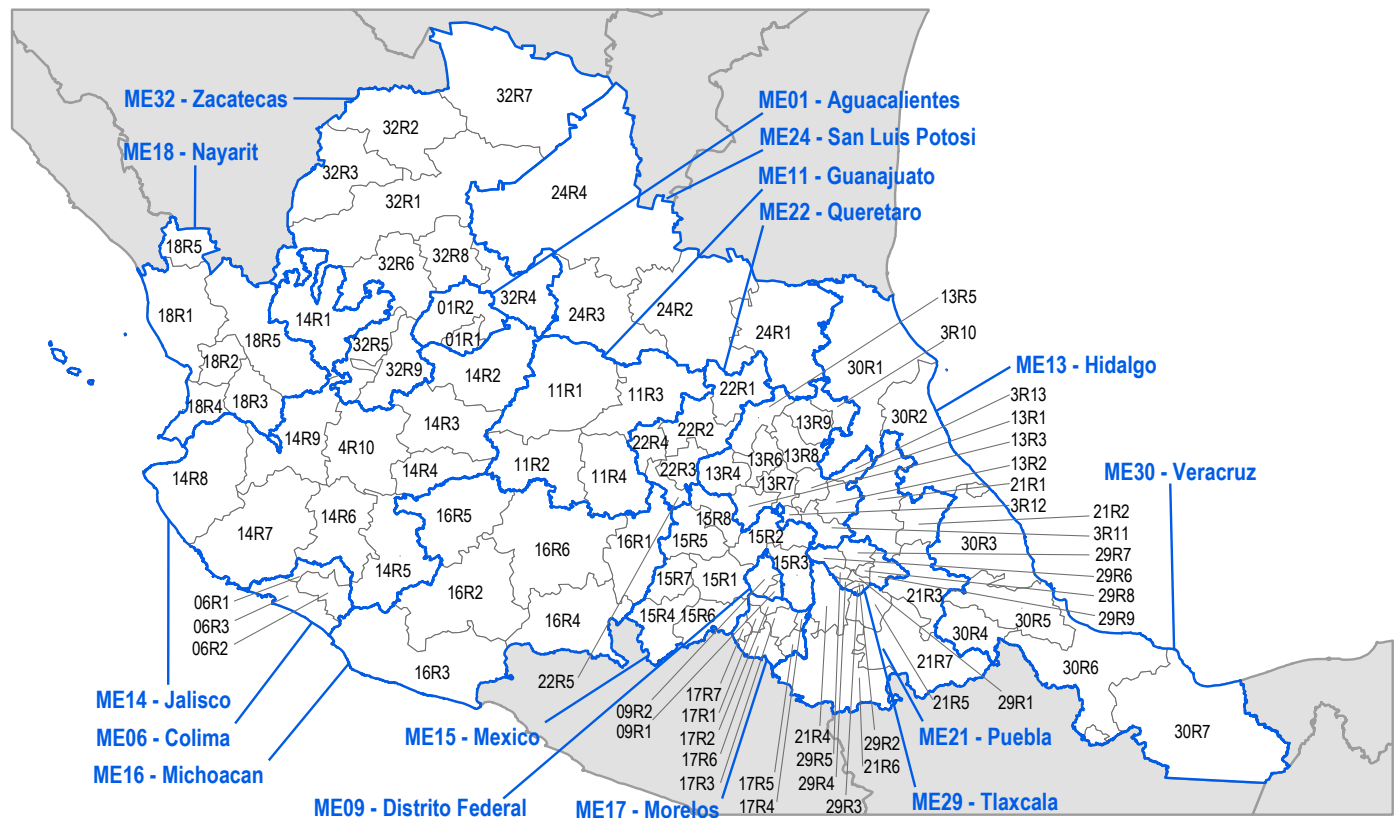
ME01	Aguascalientes
ME02	Baja California Norte
ME03	Baja California Sur
ME04	Campeche
ME05	Coahuila
ME06	Colima
ME07	Chiapas
ME08	Chihuahua
ME09	Federal District
ME10	Durango
ME11	Guanajuato
ME12	Guerrero
ME13	Hidalgo
ME14	Jalisco
ME15	Mexico
ME16	Michoacan
ME17	Morelos
ME18	Nayarit
ME19	Nuevo Leon
ME20	Oaxaca
ME21	Puebla
ME22	Queretaro
ME23	Quintana Roo
ME24	San Luis Potosi
ME25	Sinaloa
ME26	Sonora
ME27	Tabasco
ME28	Tamaulipas
ME29	Tlaxcala
ME30	Veracruz
ME31	Yucatan
ME32	Zacatecas

TL3 Level following pages

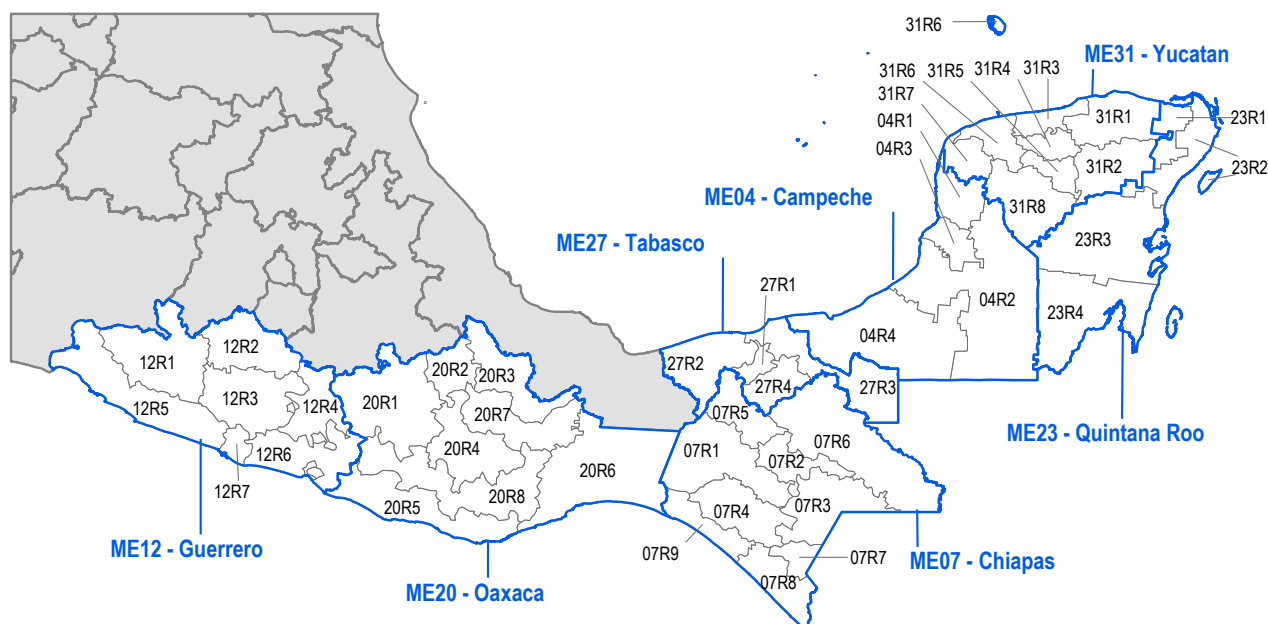
**Mexico – Regiones Noroeste y Noreste / Northern regions**



**Mexico – Regiones Centronorte, Centrosur y Este / Center and East regions**



## Mexico – Regiones Sur / Southern regions



## Mexico - Territorial Levels 2 and 3

<b>ME01</b>	<b>Aguascalientes</b>
ME01R1	Aguascalientes (Ags.)
ME01R2	Asientos, Calvillo, Cosío, Jesús María, Pabellón de Arteaga, Rincón de Romos, San José de Gracia, Tepezalá, El Llano, San Francisco de los Romo. (Ags.)
<b>ME02</b>	<b>Baja California Norte</b>
ME02R1	Ensenada (B.C.)
ME02R2	Mexicali (B.C.)
ME02R3	Tecate (B.C.)
ME02R4	Tijuana, Playas de Rosarito. (B.C.)
<b>ME03</b>	<b>Baja California Sur</b>
ME03R1	Comondú, Loreto. (B.C.S.)
ME03R2	La Paz (B.C.S.)
ME03R3	Los Cabos (B.C.S.)
ME03R4	Mulegé (B.C.S.)
<b>ME04</b>	<b>Campeche</b>
ME04R1	Calkiní, Hecelchakán, Tenabo. (Camp.)
ME04R2	Champotón, Hopelchén, Calakmul. (Camp.)
ME04R3	Campeche (Camp.)
ME04R4	Carmen, Palizada, Escárcega, Candelaria. (Camp.)
<b>ME05</b>	<b>Coahuila</b>
ME05R1	Acuña, Guerrero, Hidalgo, Jiménez, Nava, Piedras Negras, Zaragoza. (Coah.)
ME05R2	Allende, Juárez, Morelos, Múzquiz, Progreso, Sabinas, San Juan de Sabinas, Villa Unión. (Coah.)
ME05R3	Cuatro Ciénegas, Lamadrid, Ocampo, Sacramento, Sierra Mojada. (Coah.)
ME05R4	Abasolo, Candela, Castañeros, Escobedo, Frontera, Monclova, Nadadores, San Buenaventura. (Coah.)
ME05R5	Francisco I. Madero, Matamoros, San Pedro, Torreón, Viesca. (Coah.)
ME05R6	Arteaga, General Cepeda, Parras, Ramos Arizpe, Saltillo. (Coah.)
<b>ME06</b>	<b>Colima</b>
ME06R1	Comala, Cuauhtémoc, Minatitlán. (Col.)
ME06R2	Colima, Coquimatlán, Ixtlahuacán, Villa de Álvarez. (Col.)
ME06R3	Armería, Manzanillo, Tecomán. (Col.)
<b>ME07</b>	<b>Chiapas</b>
ME07R1	Acala, Berriozábal, Cintalapa, Coapilla, Copainalá, Chiapa de Corzo, Chiapilla, Chicoasén, Ixtapa, Jiquipilas, Nicolás Ruíz, Ocotepec, Ocozacoatlá de Espinosa, Osumacinta, San Fernando, Soyolú, Suchiapa, Tecpatán, Totolapa, Tuxtla Gutiérrez, Venustiano Carranza, San Lucas. (Chis.)
ME07R2	Altamirano, Amatenango del Valle, Chalchihuitán, Chamula, Chanal, Chenalhó, Huixtán, Larráinzar, Mitontic, Oxchuc, Pantelhó, Las Rosas, San Cristóbal de las Casas, Tenejapa, Teopisca, Zinacantán, Aldama, Santiago el Pinar. (Chis.)
ME07R3	Comitán de Domínguez, Chicomuselo, Frontera Comalapa, La Independencia, Las Margaritas, Socoltenango, La Trinitaria, Tzimol, Maravilla Tenejapa. (Chis.)
ME07R4	Ángel Albino Corzo, La Concordia, Villa Corzo, Villaflores, Montecristo de Guerrero. (Chis.)

ME07R5	Amatán, Bochil, El Bosque, Chapultenango, Francisco León, Huitiupán, Ixhuetán, Ixtacomitán, Ixtapangajoyá, Jitotol, Juárez, Ostuacán, Pantepec, Pichucalco, Pueblo Nuevo Solistahuacán, Rayón, Reforma, Simojovel, Solosuchiapa, Sunuapa, Tapalapa, Tapilula, San Andrés Duraznal. (Chis.)
ME07R6	Catazajá, Chilón, La Libertad, Ocosingo, Palenque, Sabanilla, Salto de Agua, Sitalá, Tila, Tumbalá, Yajalón, San Juan Cancuc, Benemérito de las Américas, Marqués de Comillas. (Chis.)
ME07R7	Amatenango de la Frontera, Bejucal de Ocampo, Bella Vista, La Grandeza, Mazapa de Madero, Motozintla, El Porvenir, Siltepec. (Chis.)
ME07R8	Acacoyagua, Acapetahua, Cacahoatán, Escuintla, Frontera Hidalgo, Huehuetán, Huixtla, Mapastepec, Mazatán, Metapa, Villa Comaltitlán, Suchiate, Tapachula, Tuxtla Chico, Tuzantán, Unión Juárez, Otros municipios. (Chis.)
ME07R9	Arriaga, Pijijiapan, Tonalá. (Chis.)
<b>ME08</b>	<b>Chihuahua</b>
ME08R1	Ascensión, Casas Grandes, Galeana, Janos, Nuevo Casas Grandes. (Chih.)
ME08R10	Delicias, Julimes, Meoqui, Rosales, Saucillo. (Chih.)
ME08R11	Balleza, Guachochi, Guadalupe y Calvo. (Chih.)
ME08R12	Allende, Hidalgo del Parral, Huejotitán, Matamoros, Rosario, San Francisco del Oro, Santa Bárbara, El Tule, Valle de Zaragoza. (Chih.)
ME08R13	Camargo, Coronado, La Cruz, Jiménez, López, San Francisco de Conchos. (Chih.)
ME08R2	Guadalupe, Juárez, Praxedis G. Guerrero. (Chih.)
ME08R3	Ahumada, Buenaventura. (Chih.)
ME08R4	Guerrero, Madera, Matachí, Moris, Ocampo, Temósachi. (Chih.)
ME08R5	Bachíniva, Carichí, Cuauhtémoc, Cusiuhiriachi, Gómez Farías, Ignacio Zaragoza, Namiquipa. (Chih.)
ME08R6	Aldama, Aquiles Serdán, Chihuahua, Riva Palacio, Satevó. (Chih.)
ME08R7	Coyame del Sotol, Manuel Benavides, Ojinaga. (Chih.)
ME08R8	Batopilas, Bocoyna, Chínipas, Guazapares, Maguarichi, Morelos, Urique, Uruachi. (Chih.)
ME08R9	Dr. Belisario Domínguez, Santa Isabel, Gran Morelos, Nonoava, San Francisco de Borja. (Chih.)
<b>ME09</b>	<b>Federal District</b>
ME09R1	Milpa Alta, Tláhuac. (D.F.)
ME09R2	Azcapotzalco, Coyoacán, Cuajimalpa de Morelos, Gustavo A. Madero, Iztacalco, Iztapalapa, La Magdalena Contreras, Álvaro Obregón, Tlalpan, Xochimilco, Benito Juárez, Cuauhtémoc, Miguel Hidalgo, Venustiano Carranza. (D.F.)
<b>ME10</b>	<b>Durango</b>
ME10R1	Gómez Palacio, Lerdo, Tlahualilo. (Dgo.)
ME10R2	Coneto de Comonfort, Hidalgo, Mapimí, Rodeo, San Luis del Cordero, San Pedro del Gallo. (Dgo.)
ME10R3	Indé, Ocampo, El Oro, San Bernardo. (Dgo.)
ME10R4	Cuencamé, General Simón Bolívar, Nazas, Peñón Blanco, San Juan de Guadalupe, Santa Clara. (Dgo.)
ME10R5	Canatlán, Durango, Nuevo Ideal. (Dgo.)
ME10R6	Guadalupe Victoria, Nombre de Dios, Pánuco de Coronado, Poanas, San Juan del Río, Súchil, Vicente Guerrero. (Dgo.)
ME10R7	Guanaceví, Santiago Papasquiari, Tepehuanes. (Dgo.)
ME10R8	Mezquital, Pueblo Nuevo, San Dimas. (Dgo.)
ME10R9	Canelas, Otáez, Tamazula, Topia. (Dgo.)
<b>ME11</b>	<b>Guanajuato</b>
ME11R1	Dolores Hidalgo Cuna de la Independencia Nal., Guanajuato, León, Ocampo, Purísima del Rincón, Romita, San Diego de la Unión, San Felipe, San Francisco del Rincón, Silao. (Gto.)
ME11R2	Abasolo, Manuel Doblado, Cuerámaro, Huanímaro, Irapuato, Moroleón, Pénjamo, Pueblo Nuevo, Salamanca, Uriangato, Valle de Santiago, Yuriria. (Gto.)
ME11R3	San Miguel de Allende, Atarjea, Doctor Mora, San José Iturbide, San Luis de la Paz, Santa Catarina, Tierra Blanca, Victoria, Xichú. (Gto.)
ME11R4	Acámbaro, Apaseo el Alto, Apaseo el Grande, Celaya, Comonfort, Coroneo, Cortazar, Jaral del Progreso, Jerécuaro, Salvatierra, Santa Cruz de Juventino Rosas, Santiago Maravatío, Tarandacuao, Tarimoro, Villagrán. (Gto.)
<b>ME12</b>	<b>Guerrero</b>
ME12R1	Ajuchitlán del Progreso, Arcelia, Coyuca de Catalán, Cutzamala de Pinzón, Pungarabato, San Miguel Totolapan, Tlalchapa, Tlapehuala, Zirándaro, Marquelia, Iliatenco. (Gro.)
ME12R2	Apaxtla, Atenango del Río, Buenavista de Cuéllar, Cocula, Copalillo, Cuetzala del Progreso, General Canuto A. Neri, Huitzoco de los Figueroa, Iguala de la Independencia, Ixcateopan de Cuauhtémoc, Pedro Ascencio Alquisiras, Pilcaya, Taxco de Alarcón, Teloloapan, Tepecoacuilco de Trujano, Tetipac, José Joaquín de Herrera. (Gro.)
ME12R3	Ahuacuotzingo, Chilapa de Álvarez, Chilpancingo de los Bravo, General Heliodoro Castillo, Juan R. Escudero, Leonardo Bravo, Mártir de Cuilapan, Mochitlán, Quechultenango, Tixtla de Guerrero, Zitlala, Eduardo Neri. (Gro.)
ME12R4	Alcozauca de Guerrero, Alpoyeca, Atlamajalcingo del Monte, Atlixac, Copanatoyac, Cualác, Huamuxtitlán, Malinaltepec, Metlatónoc, Olinalá, Tlacoapa, Tlalixtaquilla de Maldonado, Tlapa de Comonfort, Xalpatláhuac, Xochihuehuetlán, Zapotitlán Tablas, Acatepec, Juchitán. (Gro.)
ME12R5	Atoyac de Álvarez, Benito Juárez, Coahuayutla de José María Izazaga, Coyuca de Benítez, José Azueta, Petatlán, Técpan de Galeana, La Unión de Isidoro Montes de Oca. (Gro.)
ME12R6	Ayutla de los Libres, Azoyú, Copala, Cuajinicuilapa, Cuauhtepic, Florencio Villarreal, Igualapa, Ometepec, San Luis Acatlán, San Marcos, Tecoanapa, Tlacoachistlahuaca, Xochistlahuaca, Cochoapa el Grande. (Gro.)
ME12R7	Acapulco de Juárez (Gro.)
<b>ME13</b>	<b>Hidalgo</b>
ME13R1	Atotonilco el Grande, Huasca de Ocampo, Mineral del Chico, Mineral del Monte, Omitlán de Juárez, Pachuca de Soto, Mineral de la Reforma. (Hgo.)
ME13R10	Atlapexco, Huautla, Huejutla de Reyes, Jaltocán, San Felipe Orizatlán, Xochiatipan, Yahualica. (Hgo.)
ME13R11	Almoloya, Apan, Emiliano Zapata, Epazoyucan, Tepeapulco, Tlanalapa, Zempoala. (Hgo.)
ME13R12	Villa de Tezontepec, Tizayuca, Tolcayuca, Zapotlán de Juárez. (Hgo.)
ME13R13	Agua Blanca de Iturbide, Huehuetla, San Bartolo Tutotepec, Tenango de Doria. (Hgo.)
ME13R2	Acatlán, Acaxochitlán, Cuauhtepic de Hinojosa, Metepec, Santiago Tulantepec de Lugo Guerrero, Singuilucan, Tulancingo de Bravo.

	(Hgo.)
ME13R3	Ajacuba, Atitalaquia, Atotonilco de Tula, Tepeji del Río de Ocampo, Tepetitlán, Tetepango, Tezontepec de Aldama, Tlahuelilpan, Tlaxcoapan, Tula de Allende. (Hgo.)
ME13R4	Alfajayucan, Chapantongo, Huichapan, Nopala de Villagrán, Tecozautla. (Hgo.)
ME13R5	Chapulhuacán, Jacala de Ledezma, La Misión, Pacula, Pisaflores, Zimapán. (Hgo.)
ME13R6	Cardonal, Chilcuautla, Ixmiquilpan, Nicolás Flores, Tasquillo. (Hgo.)
ME13R7	Actopan, El Arenal, Francisco I. Madero, Mixquihuala de Juárez, Progreso de Obregón, San Agustín Tlaxiaca, San Salvador, Santiago de Anaya. (Hgo.)
ME13R8	Eloxochitlán, Juárez Hidalgo, San Agustín Metzquititlán, Metztlán, Tlahuiltepa, Zacualtipán de Ángeles. (Hgo.)
ME13R9	Calnali, Huazalingo, Lolotla, Molango de Escamilla, Tepehuacán de Guerrero, Tianguistengo, Tlanchinol, Xochicoatlán. (Hgo.)
<b>ME14</b>	<b>Jalisco</b>
ME14R1	Bolaños, Colotlán, Chimaltitán, Huejúcar, Huejuquilla el Alto, Mezquitic, San Martín de Bolaños, Santa María de los Ángeles, Totatiche, Villa Guerrero. (Jal.)
ME14R10	Acatlán de Juárez, Amatitán, El Arenal, Cuquío, Chapala, Guadalajara, Ixtlahuacán de los Membrillos, Ixtlahuacán del Río, Jocotepec, Juanacatlán, El Salto, San Cristóbal de la Barranca, Tala, Tlajomulco de Zúñiga, Tlaquepaque, Tonalá, Villa Corona, Zapopan, Zapotlanejo. (Jal.)
ME14R2	Encarnación de Díaz, Lagos de Moreno, Ojuelos de Jalisco, San Juan de los Lagos, Teocaltiche, Unión de San Antonio, Villa Hidalgo. (Jal.)
ME14R3	Acatic, Arandas, Jalostotitlán, Jesús María, Mexxicacán, San Diego de Alejandría, San Julián, San Miguel el Alto, Tepatitlán de Morelos, Valle de Guadalupe, Cañadas de Obregón, Yahualica de González Gallo, San Ignacio Cerro Gordo. (Jal.)
ME14R4	Atotonilco el Alto, Ayotlán, La Barca, Degollado, Jamay, Ocotlán, Poncitlán, Tototlán, Zapotlán del Rey. (Jal.)
ME14R5	Concepción de Buenos Aires, Jilotlán de los Dolores, Santa María del Oro, La Manzanilla de la Paz, Mazamitla, Pihuamo, Quitupan, Tamazula de Gordiano, Tecalitlán, Tizapán el Alto, Tuxcueca, Valle de Juárez. (Jal.)
ME14R6	Amacueca, Atemajac de Brizuela, Atoyac, Zapotlán el Grande, Chiquilistlán, Gómez Farías, Sayula, Tapalpa, Techaluta de Montenegro, Teocuitatlán de Corona, Tolimán, Tonila, Tuxpan, San Gabriel, Zacoalco de Torres, Zapotiltic, Zapotitlán de Vadillo. (Jal.)
ME14R7	Atengo, Autlán de Navarro, Ayutla, Casimiro Castillo, Cihuatlán, Cuautitlán de García Barragán, Cuautla, Ejutla, El Grullo, La Huerta, Juchitlán, El Limón, Villa Purificación, Tecolotlán, Tenamaxtlán, Tonaya, Tuxcacuesco, Unión de Tula. (Jal.)
ME14R8	Cabo Corrientes, Mascota, Puerto Vallarta, San Sebastián del Oeste, Talpa de Allende, Tomatlán. (Jal.)
ME14R9	Ahualulco de Mercado, Ameca, San Juanito de Escobedo, Atenguillo, Cocula, Etzatlán, Guachinango, Hostotipaquillo, Magdalena, Mixtlán, San Marcos, San Martín Hidalgo, Tequila, Teuchitlán. (Jal.)
<b>ME15</b>	<b>Mexico</b>
ME15R1	Almoloya de Juárez, Almoloya del Río, Atizapán, Calimaya, Capulhuac, Chapultepec, Huixquilucan, Xalatlaco, Joquicingo, Lerma, Metepec, Mexicaltzingo, Ocoyoacac, Oztolotepec, Rayón, San Antonio la Isla, San Mateo Atenco, Temoaya, Tenango del Valle, Texcalyacac, Tianguistenco, Toluca, Xonacatlán, Zinacantepec. (Mex.)
ME15R2	Acolman, Apaxco, Atizapán de Zaragoza, Axapusco, Coyotepec, Cuautitlán, Huehuetoca, Hueyoxtla, Isidro Fabela, Jaltenco, Jilotzingo, Melchor Ocampo, Naucalpan de Juárez, Nextlalpan, Nicolás Romero, Nopaltepec, Otumba, San Martín de las Pirámides, Tecámac, Temascalapa, Teoloyucán, Teotihuacán, Tepetzotlán, Tequixquiac, Tezoyuca, Tlalnepantla de Baz, Tultepec, Tultitlán, Zumpango, Cuautitlán Izcalli, Amecameca. (Mex.)
ME15R3	Atenco, Atlautla, Ayapango, Coacalco de Berriozábal, Cocotitlán, Chalco, Chiautla, Chicoloapan, Chiconcuac, Chimalhuacán, Ecatepec de Morelos, Ecatepec, Ixtapaluca, Juchitepec, Nezahualcóyotl, Ozumba, Papalotla, La Paz, Temamatla, Tenango del Aire, Tepetlaoxtoc, Tepetlaxpa, Texcoco, Tlalmanalco, Valle de Chalco Solidaridad. (Mex.)
ME15R4	Amatepec, San Simón de Guerrero, Tejupilco, Temascaltepec, Tlatlaya, Luvianos. (Mex.)
ME15R5	Acambay, Atlacomulco, Ixtlahuaca, Jiquipilco, Jocotitlán, Morelos, El Oro, San Felipe del Progreso, Temascalcingo, San José del Rincón. (Mex.)
ME15R6	Almoloya de Alquisiras, Coatepec Harinas, Ixtapan de la Sal, Malinalco, Ocuilan, Sultepec, Tenancingo, Texcaltitlán, Tonatico, Villa Guerrero, Zacualpan, Zumpahuacán, Tonanitla. (Mex.)
ME15R7	Amanalco, Donato Guerra, Ixtapan del Oro, Oztoloapan, Santo Tomás, Valle de Bravo, Villa de Allende, Villa Victoria, Zacazonapan. (Mex.)
ME15R8	Aculco, Chapa de Mota, Jilotepec, Polotitlán, Soyaniquilpan de Juárez, Timilpan, Villa del Carbón. (Mex.)
<b>ME16</b>	<b>Michoacan</b>
ME16R1	Angangué, Aporo, Contepec, Epitacio Huerta, Hidalgo, Irímbo, Juárez, Jungapeo, Maravatío, Ocampo, Senguio, Susupuato, Tlalpujahua, Tuxpan, Tuzantla, Zitácuaro. (Mich.)
ME16R2	Aguililla, Apatzingán, Buenavista, Gabriel Zamora, La Huacana, Múgica, Nuevo Parangaricutiro, Nuevo Urecho, Parácuaro, Paracho, Tancitaro, Taretan, Tepalcatepec, Tingambato, Uruapan, Ziracuaretiro. (Mich.)
ME16R3	Aquila, Arteaga, Coahuayana, Coalmán de Vázquez Pallares, Chinicuila, Lázaro Cárdenas, Tumbiscatío. (Mich.)
ME16R4	Carácuaro, Churumuco, Huetamo, Nocupétaro, San Lucas, Tiquicheo de Nicolás Romero, Turicato. (Mich.)
ME16R5	Briseñas, Cotija, Charapan, Chavinda, Chilchota, Churintzio, Ecuandureo, Ixtlán, Jacona, Jiquilpan, Marcos Castellanos, Numarán, Pajacuarán, Penjamillo, Peribán, La Piedad, Purépero, Cojumatlán de Régules, Los Reyes, Sahuayo, Tangamandapio, Tangancicuaro, Tanhuato, Tingüindín, Tlazazalca, Tocumbo, Venustiano Carranza, Villamar, Vista Hermosa, Yurécuaro, Zamora, Zináparo, Acuitzio. (Mich.)
ME16R6	Acuitzio, Álvaro Obregón, Angamacutiro, Ario, Coeneo, Copándaro, Cuitzeo, Charo, Cherán, Chucándiro, Erongaricuaro, Huandacareo, Huaniqueo, Huiramba, Indaparapeo, Jiménez, Lagunillas, Madero, Morelia, Morelos, Nahuatzen, Panindicuaro, Pátzcuaro, Puruándiro, Queréndaro, Quiroga, Santa Ana Maya, Salvador Escalante, Tacámbaro, Tarímbaro, Tzintzuntzan, Tzitzio, Zacapu, Zinapécuaro, José Sixto Verdusco. (Mich.)
<b>ME17</b>	<b>Morelos</b>
ME17R1	Cuernavaca, Emiliano Zapata, Jiutepec, Temixco, Xochitepec. (Mor.)
ME17R2	Huitzilac, Tepoztlán, Tlalnepantla, Totolapan. (Mor.)
ME17R3	Atlalahucan, Ayala, Cuautla, Tlayacapan, Yatepec, Yecapixtla. (Mor.)
ME17R4	Ocuituco, Tetela del Volcán, Zacualpan de Amilpas, Temoac. (Mor.)
ME17R5	Axochiapan, Jantetelco, Jonacatepec, Tepalcingo. (Mor.)
ME17R6	Amacuzac, Jojutla, Puente de Ixtla, Tlaltizapán, Tlaquiltenango, Zacatepec de Hidalgo. (Mor.)
ME17R7	Coatlán del Río, Mazatepec, Miacatlán, Tetecala. (Mor.)
<b>ME18</b>	<b>Nayarit</b>
ME18R1	Acaponeta, Rosamorada, Ruíz, San Blas, Santiago Ixcuintla, Tecuala, Tuxpan. (Nay.)
ME18R2	Xalisco, Tepic. (Nay.)

ME18R3	Ahuacatlán, Amatlán de Cañas, Ixtlán del Río, Jala, San Pedro Lagunillas, Santa María del Oro. (Nay.)
ME18R4	Compostela, Bahía de Banderas. (Nay.)
ME18R5	Huajicori, Del Nayar, La Yesca. (Nay.)
<b>ME19</b>	<b>Nuevo Leon</b>
ME19R1	Anáhuac, Bustamante, Lampazos de Naranjo, Sabinas Hidalgo, Vallecillo, Villaldama. (N.L.)
ME19R2	Agualeguas, Cerralvo, Gral. Treviño, Melchor Ocampo, Parás. (N.L.)
ME19R3	Los Aldamas, China, Dr. Coss, Gral. Bravo, Los Herreras, Los Ramones. (N.L.)
ME19R4	Allende, Gral. Terán, Hualahuises, Linares, Montemorelos. (N.L.)
ME19R5	Aramberri, Dr. Arroyo, Galeana, Gral. Zaragoza, Iturbide, Mier y Noriega, Rayones. (N.L.)
ME19R6	Abasolo, Cadereyta Jiménez, Carmen, Ciénega de Flores, Dr. González, García, Gral. Zuazua, Higuera, Juárez, Marín, Mina, Pesquería, Salinas Victoria, Hidalgo, Santiago. (N.L.)
ME19R7	Apodaca, San Pedro Garza García, Gral. Escobedo, Guadalupe, Monterrey, San Nicolás de los Garza, Santa Catarina. (N.L.)
<b>ME20</b>	<b>Oaxaca</b>
ME20R1	Asunción Cuyotepeji, Asunción Nochixtlán, Calihualá, Coicoyán de las Flores, Concepción Buenavista, Cosoltepec, Chalcatongo de Hidalgo, Fresnillo de Trujano, Guadalupe de Ramírez, Heroica Ciudad de Huajuapam de León, Magdalena Jaltepec, Santa Magdalena Jicotlán, Magdalena Peñasco, Magdalena Zahuatlán, Mariscala de Juárez, Ixpantepec Nieves, San Agustín Atenango, San Agustín Tlacoatepec, San Andrés Dinicuiti, San Andrés Lagunas, San Andrés Nuxiño, San Andrés Sinaxtlá, San Andrés Tepetlapa, San Antonino Monte Verde, San Antonio Acuña, San Antonio Sinicahua, San Bartolomé Yucuañe, San Bartolo Soyaltepec, San Cristóbal Amoltepec, San Cristóbal Suchixtlahuaca, San Esteban Atlatlahuca, San Francisco Chindúa, San Francisco Jaltepetongo, San Francisco Nuxaño, San Francisco Teopan, San Francisco Tlapancingo, San Jerónimo Silacayoapilla, San Jorge Nuchita, San José Ayuquila, San Juan Achiutla, San Juan Bautista Coixtlahuaca, San Juan Bautista Suchitepec, San Juan Bautista Tlachichilco, San Juan Cieneguilla, San Juan Diuxi, San Juan Ihualtepec, San Juan Mixtepec - Dto. 08 -, San Juan Numí, San Juan Sayultepec, San Juan Tamazola, San Juan Teita, San Juan Tepecolula, San Juan Yucuita, San Lorenzo Victoria, San Marcos Arteaga, San Martín Huamelúlpam, San Martín Itunyoso, San Martín Peras, San Martín Zacatepec, San Mateo Etlatongo, San Mateo Nejápam, San Mateo Peñasco, San Mateo Sindihui, San Mateo Tlapitepec, San Miguel Achiutla, San Miguel Ahuehuetitlán, San Miguel Amatitlán, San Miguel Chicahua, San Miguel el Grande, San Miguel Huautla, San Miguel Piedras, San Miguel Tecomatlán, San Miguel Tequixtepec, San Miguel Tlacoatepec, San Miguel Tulancingo, San Nicolás Hidalgo, San Pablo Tlajaltepec, San Pedro Coxcaltepec Cántaros, San Pedro Mártir Yucuxaco, San Pedro Molinos, San Pedro Nopala, San Pedro Tezacoalco, San Pedro Tidaá, San Pedro Topiltepec, San Pedro y San Pablo Tepecolula, San Pedro y San Pablo Tequixtepec, San Pedro Yucunama, San Sebastián Nicananduta, San Sebastián Tecomaxtlahuaca, San Simón Zahuatlán, Santa Catarina Tayata, Santa Catarina Ticuá, Santa Catarina Yosonotú, Santa Catarina Zapoquila, Santa Cruz de Bravo, Santa Cruz Nundaco, Santa Cruz Tacache de Mina, Santa Cruz Tacahua, Santa Cruz Tayata, Santa María Apazco, Heroica Ciudad de Tlaxiaco, Santa María Camotlán, Santa María Chachoápam, Villa de Chilapa de Díaz, Santa María del Rosario, Santa María Nativitas, Santa María Nduayaco, Santa María Tataltepec, Santa María Yolotepec, Santa María Yosoyúa, Santa María Yucuhiti, Santiago Apoala, Santiago Ayuquihilla, Santiago Cacaloxttepec, Santiago Chazumba, Santiago del Río, Santiago Huajolotitlán, Santiago Huauclilla, Santiago Ihuitlán Plumas, Santiago Juxtahuaca, Santiago Miltepec, Santiago Nejapilla, Santiago Nundiche, Santiago Nuyó, Santiago Tamazola, Villa Tejúpam de la Unión, Santiago Tepetlapa, Santiago Tilantongo, Santiago Tillo, Santiago Yolomécatl, Santiago Yosondúa, Santiago Yucuyachi, Santo Domingo Ixcatlán, Santo Domingo Nuxaá, Santo Domingo Tlatayápam, Santo Domingo Tonalá, Santo Domingo Tonaltepec, Santo Domingo Yanhuitlán, Santo Domingo Yodohino, Santos Reyes Tepejillo, Santos Reyes Yucuná, Santo Tomás Ocoatepec, San Vicente Nuñu, Silacayoápam, Villa de Tamazulápam del Progreso, Teotongo, Tepelmeme Villa de Morelos, Tezoatlán de Segura y Luna, Tlacoatepec Plumas, La Trinidad Vista Hermosa, Magdalena Yodocono de Porfirio Díaz, Yutanduchi de Guerrero, Zapotitlán Lagunas, Zapotitlán Palmas, Santa Inés de Zaragoza. (Oax.)
ME20R2	Concepción Pápalo, Cuyamecalco Villa de Zaragoza, Chiquihuitlán de Benito Juárez, Eloxochitlán de Flores Magón, Huautepetec, Huautla de Jiménez, Mazatlán Villa de Flores, San Andrés Teotitlán, San Antonio Nanahuatípam, San Bartolomé Ayautla, San Francisco Chapulapa, San Francisco Huehuetlán, San Jerónimo Tecóatl, San José Tenango, San Juan Bautista Cuicatlán, San Juan Bautista Tlacoatzintepec, San Juan Coatzacoatz, San Juan de los Cués, San Juan Tepeuxila, San Lorenzo Cuaunecuiltila, San Lucas Zoquiápam, San Martín Toxpalán, San Mateo Yoloxochitlán, San Miguel Santa Flor, San Pedro Jaltepetongo, San Pedro Jocotipac, San Pedro Ocopetatlillo, San Pedro Sochiápam, San Pedro Teutila, Santa Ana Ateixtlahuaca, Santa Ana Cuauhtémoc, Santa Cruz Acatepec, Santa María la Asunción, Santa María Chilchotla, Santa María Ixcatlán, Santa María Pápalo, Santa María Tecomavaca, Santa María Teopoxco, Santa María Texcatitlán, Santa María Tlaxiactac, Santiago Nacaltepec, Santiago Texcalcingo, Santos Reyes Pápalo, Teotitlán de Flores Magón, Valerio Trujano. (Oax.)
ME20R3	Acatlán de Pérez Figueroa, Ayotzintepec, Cosolapa, Loma Bonita, San Felipe Jalapa de Díaz, San Felipe Usila, San José Chiltepec, San José Independencia, San Juan Bautista Tuxtepec, San Juan Comaltepec, San Juan Lalana, San Juan Petlapa, San Lucas Ojitlán, San Miguel Soyaltepec, San Pedro Ixcatlán, Santa María Jacatepec, Santiago Choápam, Santiago Jocotepec, Santiago Yaveo, San Juan Bautista Valle Nacional. (Oax.)
ME20R4	Asunción Ocotlán, Ciénega de Zimatlán, Coatecas Altas, La Compañía, Cuilápam de Guerrero, Heroica Ciudad de Ejutla de Crespo, Guadalupe Etla, Magdalena Apasco, Magdalena Mixtepec, Magdalena Ocotlán, Magdalena Teitipac, Nazareno Etla, Oaxaca de Juárez, Ocotlán de Morelos, La Pe, San José del Progreso, Reyes Etla, Rojas de Cuauhtémoc, San Agustín Amatengo, San Agustín de las Juntas, San Agustín Etla, San Agustín Yataveni, San Andrés Huayápam, San Andrés Ixtlahuaca, San Andrés Zabache, San Andrés Zautla, San Antonino Castillo Velasco, San Antonino el Alto, San Antonio de la Cal, San Antonio Huitepec, San Baltazar Chichicápam, San Bartolo Coyotepec, San Bartolomé Quialana, San Bernardo Mixtepec, San Dionisio Ocoatepec, San Dionisio Ocotlán, San Felipe Tejalápam, San Francisco Lachigolá, San Francisco Telixtlahuaca, San Jacinto Amilpas, San Jerónimo Sosola, San Jerónimo Taviche, Ánimas Trujano, San Juan Bautista Atlatlahuca, San Juan Bautista Guelache, San Juan Bautista Jayacatlán, San Juan Chilateca, San Juan del Estado, San Juan del Río, San Juan Guelavía, San Juan Lachigalla, San Juan Teitipac, San Lorenzo Albarradas, San Lorenzo Cacaoatepec, San Lucas Quiavini, San Martín de los Cansecos, San Martín Lachilá, San Martín Tilcajete, San Miguel Ejutla, San Miguel Mixtepec, San Miguel Peras, San Miguel Tilquiápam, San Pablo Cuatro Venados, San Pablo Etla, San Pablo Huitzo, San Pablo Huixtepec, San Pablo Villa de Mitla, San Pedro Apóstol, San Pedro Ixtlahuaca, San Pedro Mártir, San Pedro Quiatoni, San Pedro Taviche, San Pedro Totolapa, Villa de Etla, San Raymundo Jalpan, San Sebastián Abasolo, San Sebastián Teitipac, San Sebastián Tutla, Santa Ana del Valle, Santa Ana Tlapacoyan, Santa Ana Zegache, Santa Catarina Minas, Santa Catarina Quiané, Santa Cruz Amilpas, Santa Cruz Mixtepec, Santa Cruz Papalutla, Santa Cruz Xoxocotlán, Santa Gertrudis, Santa Inés del Monte, Santa Inés Yatzeche, Santa Lucía del Camino, Santa Lucía Ocotlán, Ayoquezco de Aldama, Santa María Atzompa, Santa María Coyotepec, Santa María del Tule, Santa María Guelacé, Santa María Peñoles, Santa María Zoquitlán, Santiago Apóstol, Santiago Matatlán, Santiago Suchilquitongo, Santiago Tenango, Santiago Tlazoaltepec, Santo Domingo Albarradas, Santo Domingo Tomaltepec, Santo Tomás Jalieza, Santo Tomás Mazaltepec, San Vicente Coatlán, Soledad Etla, Taniuche, Teotitlán del Valle, San Jerónimo Tlacoahuaya, Tlacolula

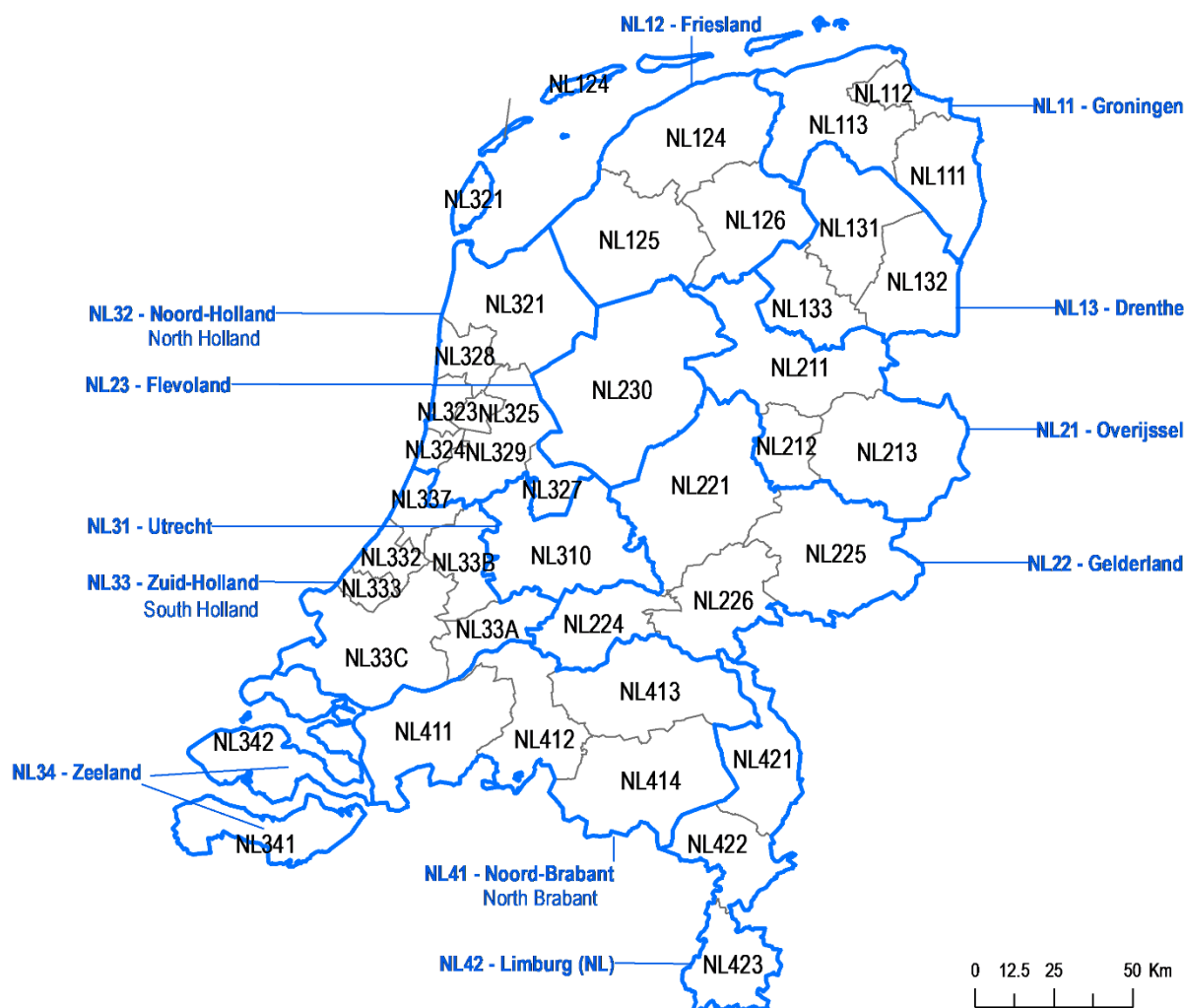
ME20R5	Candelaria Loxicha, Mártires de Tacubaya, Pinotepa de Don Luis, Pluma Hidalgo, San Agustín Chayuco, San Agustín Loxicha, San Andrés Huaxpaltepec, San Antonio Tepetlapa, San Baltazar Loxicha, San Bartolomé Loxicha, San Gabriel Mixtepec, San José Estancia Grande, San Juan Bautista Lo de Soto, San Juan Cacahuetepec, San Juan Colorado, San Juan Lachao, San Juan Quiahije, San Lorenzo, San Mateo Piñas, San Miguel del Puerto, San Miguel Panixtlahuaca, San Miguel Tlacamama, San Pedro Atoyac, San Pedro el Alto, San Pedro Jicayán, San Pedro Juchatengo, San Pedro Mixtepec - Dto. 22 -, San Pedro Pochutla, Villa de Tututepec de Melchor Ocampo, San Sebastián Ixcapa, Santa Catarina Juquila, Santa Catarina Loxicha, Santa Catarina Mechoacán, Santa María Colotepec, Santa María Cortijo, Santa María Huatulco, Santa María Huazolotitlán, Santa María Temaxcaltepec, Santa María Tonameca, Santiago Ixtayutla, Santiago Jamiltepec, Santiago Llano Grande, Santiago Pinotepa Nacional, Santiago Tapextla, Santiago Tetepec, Santiago Yaitepec, Santo Domingo Armenta, Santo Domingo de Morelos, Santos Reyes Nopala, Tataltepec de Valdés. (Oax.)
ME20R6	Asunción Ixtaltepec, El Barrio de la Soledad, Ciudad Ixtepec, Chahuítes, El Espinal, Guevea de Humboldt, Juchitán de Zaragoza, Magdalena Tequisistlán, Magdalena Tlacotepec, Matías Romero Avendaño, Santiago Niltepec, Reforma de Pineda, Salina Cruz, San Blas Atempa, San Dionisio del Mar, San Francisco del Mar, San Francisco Ixhuatán, San Juan Guichicovi, San Mateo del Mar, San Miguel Chimalapa, San Miguel Tenango, San Pedro Comitancillo, San Pedro Huamelula, San Pedro Huilotepec, San Pedro Tapanatepec, Santa María Chimalapa, Santa María Guienagati, Santa María Jalapa del Marqués, Santa María Mixtequilla, Santa María Petapa, Santa María Totolapilla, Santa María Xadani, Santiago Astata, Santiago Lachiguiri, Santiago Laollaga, Santo Domingo Ingenio, Santo Domingo Chihuitán, Santo Domingo Petapa, Santo Domingo Tehuantepec, Santo Domingo Zanatepec, Unión Hidalgo.
ME20R7	Abejones, Asunción Cacalotepec, Tamazulápam del Espíritu Santo, Guelatao de Juárez, Villa Hidalgo, Ixtlán de Juárez, Mixistlán de la Reforma, Natividad, San Andrés Solaga, San Andrés Yaa, San Baltazar Yatzachi el Bajo, San Bartolomé Zoogocho, San Cristóbal Lachirioag, San Francisco Cajonos, San Ildefonso Villa Alta, San Juan Atepec, San Juan Cotzocón, San Juan Chicomezúchil, San Juan Evangelista Analco, San Juan Juquila Vijanos, San Juan Mazatlán, San Juan Quiotepec, San Juan Tabaá, San Juan Yaeé, San Juan Yatzona, San Lucas Camotlán, San Mateo Cajonos, Capulálpam de Méndez, San Melchor Betaza, San Miguel Aloápam, San Miguel Amatlán, San Miguel del Río, San Miguel Quetzaltepec, Villa Talea de Castro, San Miguel Yotao, San Pablo Macuiltianguis, San Pablo Yaganiza, San Pedro Cajonos, San Pedro Ocotepec, San Pedro Yaneri, San Pedro Yólox, San Pedro y San Pablo Ayutla, Santa Ana Yareni, Santa Catarina Ixtepeji, Santa Catarina Lachatao, Santa María Alotepec, Santa María Jaltepec, Santa María Temaxcalapa, Santa María Tepantlali, Santa María Tlahuilootepec, Santa María Yalina, Santa María Yavesia, Santiago Atitlán, Santiago Camotlán, Santiago Comaltepec, Santiago Ixcuintepec, Santiago Lalopa, Santiago Laxopa, Santiago Xiacuí, Santiago Zacatepec, Santiago Zochila, Nuevo Zoquiápam, Santo Domingo Roayaga, Santo Domingo Tepuxtepec, Santo Domingo Xagacia, Tanetze de Zaragoza, Teococuilco de Marcos Pérez, Totontepec Villa de Morelos. (Oax.)
ME20R8	Asunción Tlacolulita, Constanza del Rosario, Mesones Hidalgo, Miahuatlán de Porfirio Díaz, Monjas, Nejapa de Madero, Putla Villa de Guerrero, Santa Catarina Quioquitani, La Reforma, San Andrés Cabecera Nueva, San Andrés Paxtlán, San Bartolo Yautepec, San Carlos Yautepec, San Cristóbal Amatlán, San Francisco Cahuacuá, San Francisco Logueche, San Francisco Ozolotepec, San Francisco Sola, San Ildefonso Amatlán, San Ildefonso Sola, San Jacinto Tlacotepec, San Jerónimo Coatlán, San José del Peñasco, San José Lachiguiri, San Juan Juquila Mixes, San Juan Lajarcia, San Juan Mixtepec - Dto. 26 -, San Juan Ozolotepec, San Lorenzo Texmelucan, San Luis Amatlán, San Marcial Ozolotepec, San Mateo Río Hondo, San Miguel Coatlán, Villa Sola de Vega, San Miguel Suchixtepec, San Nicolás, San Pablo Coatlán, San Pedro Amuzgos, San Pedro Mártir Quiechapa, San Pedro Mixtepec - Dto. 26 -, San Sebastián Coatlán, San Sebastián Río Hondo, San Simón Almolongas, Santa Ana, Santa Ana Tavela, Santa Catalina Quierí, Santa Catarina Cuixtla, Santa Cruz Itundujia, Santa Cruz Xitla, Santa Cruz Zenzontepec, Santa Lucía Miahuatlán, Santa Lucía Monteverde, Santa María Ecatepec, Santa María Ipalapa, Santa María Lachixío, Santa María Ozolotepec, Santa María Quiebolani, Santa María Sola, Santa María Zacatepec, Santa María Zaniza, Santiago Amoltepec, Santiago Minas, Santiago Textitlán, Santiago Xanica, Santo Domingo Ozolotepec, Santo Domingo Teojomulco, Santo Tomás Tamazulapan, San Vicente Lachixío, Sitio de Xitlapehua, Zapotitlán del Río. (Oax.)
<b>ME21</b>	<b>Puebla</b>
ME21R1	Ahuacatlán, Ahuazotepec, Amixtlán, Aquixtla, Camocuautla, Coatepec, Cuautempan, Chiconcuautla, Chignahuapan, Honey, Francisco Z. Mena, Hermenegildo Galeana, Huauchinango, Ixtacamaxtítlan, Jalpan, Jopala, Juan Galindo, Naupan, Pahuatlán, Pantepec, San Felipe Tepatlán, Tepango de Rodríguez, Tepetzintla, Tetela de Ocampo, Tlacuilotepec, Tlaola, Tlapacoya, Tlaxco, Venustiano Carranza, Xicotepec, Zacatlán, Zihuateutla. (Pue.)
ME21R2	Acateno, Atempan, Ayotoxco de Guerrero, Caxhuacan, Cuetzalan del Progreso, Chignautla, Huehuetla, Hueyapan, Hueytamalco, Hueytlapan, Huitzilán de Serdán, Atlequizayan, Ixtepec, Jonotla, Nauzontla, Olintla, Tenampulco, Teteles de Avila Castillo, Teziutlán, Tlatlauquitepec, Tuzamapan de Galeana, Xiutetelco, Xochiapulco, Xochitlán de Vicente Suárez, Yaonáhuac, Zacapoaxtla, Zapotitlán de Méndez, Zaragoza, Zautla, Zongozotla, Zoquiapan. (Pue.)
ME21R3	Aljojuca, Atzitzintla, Cuyoaco, Chalchicomula de Sesma, Chichiquila, Chilchotla, Esperanza, Guadalupe Victoria, Lafragua, Libres, Mazapiltepec de Juárez, Cañada Morelos, Nopalucan, Ocotepec, Oriental, Quimixtlán, Rafael Lara Grajales, San José Chiapa, San Juan Atenco, San Nicolás Buenos Aires, San Salvador el Seco, Soltepec, Tepeyahualco, Tlachichuca. (Pue.)
ME21R4	Atlixco, Calpan, Coronango, Cuautlancingo, Chiautzingo, Domingo Arenas, Huaquechula, Huejotzingo, Juan C. Bonilla, Nealtican, Ocoyucan, San Andrés Cholula, San Diego la Mesa Tochimiltzingo, San Felipe Teotlancingo, San Gregorio Atzompa, San Jerónimo Tecuanipan, San Martín Texmelucan, San Matías Tlalcateca, San Miguel Xoxtla, San Nicolás de los Ranchos, San Pedro Cholula, San Salvador el Verde, Santa Isabel Cholula, Tianguismanalco, Tlahuapan, Tlaltenango. (Pue.)
ME21R5	Acajete, Amozoc, Cuautinchán, Puebla, Tecali de Herrera, Tepatlaxco de Hidalgo, Tepeaca, Tzicatlacoyan. (Pue.)
ME21R6	Acatlán, Acteopan, Ahuatlán, Ahuehuetitla, Albino Zertuche, Atzala, Atzitzihuacán, Axutla, Coatzingo, Cohetzala, Cohuecan, Cuayuca de Andrade, Chiautla, Chietla, Chila, Chila de la Sal, Chinantla, Epatlán, Guadalupe, Huehuetlán el Chico, Ixcamilpa de Guerrero, Izúcar de Matamoros, Jolalpan, Petlalcingo, Piaxtla, San Jerónimo Xayacatlán, San Martín Totoltepec, San Miguel Ixtitlán, San Pablo Anicano, San Pedro Yeloixtlahuaca, Huehuetlán el Grande, Tecamatlán, Tehuitzingo, Teopantlán, Teotlalco, Tepemexalco, Tepeojuma, Tepexco, Tilapa, Tlapanalá, Totoltepec de Guerrero, Tulcingo, Xayacatlán de Bravo, Xicotlán, Xochiltepec. (Pue.)



ME21R7	Acatzingo, Ajalpan, Atlapexi, Atexcal, Atoyatempan, Caltepec, Coxcatlán, Coyomeapan, Coyotepec, Cuapiaxtla de Madero, Chapulco, Chigmeacatlán, Eloxochitlán, General Felipe Ángeles, Huatlatlauca, Huitziltepec, Ixcaquixtla, Juan N. Méndez, La Magdalena Tlatlauquitepec, Mixtla, Molcaxac, Nicolás Bravo, Palmar de Bravo, Quecholac, Los Reyes de Juárez, San Antonio Cañada, San Gabriel Chilac, San José Miahuatlán, San Juan Atzompa, San Salvador Huixcolotla, San Sebastián Tlacotepec, Santa Catarina Tlaltempan, Santa Inés Ahuatempan, Santiago Miahuatlán, Santo Tomás Hueyotlipan, Tecamachalco, Tehuacán, Tepanco de López, Tepexi de Rodríguez, Tepeyahualco de Cuauhtémoc, Tlacotepec de Benito Juárez, Tlanepantla, Tochtepec, Vicente Guerrero, Xochitlán Todos Santos, Yehualtepec, Zacapala, Zapotitlán, Zinacatepec, Zoquitlán. (Pue.)
<b>ME22</b>	<b>Querétaro</b>
ME22R1	Pinal de Amoles, Arroyo Seco, Jalpan de Serra, Landa de Matamoros, San Joaquín. (Qro.)
ME22R2	Cadereyta de Montes, Colón, Peñamiller, Tolimán. (Qro.)
ME22R3	Ezequiel Montes, Pedro Escobedo, San Juan del Río, Tequisquiapan. (Qro.)
ME22R4	Corregidora, El Marqués, Querétaro. (Qro.)
ME22R5	Amealco de Bonfil, Huimilpan. (Qro.)
<b>ME23</b>	<b>Quintana Roo</b>
ME23R1	Lázaro Cárdenas (Q.R.)
ME23R2	Cozumel, Isla Mujeres, Benito Juárez, Solidaridad. (Q.R.)
ME23R3	Felipe Carrillo Puerto, José María Morelos, Tulum. (Q.R.)
ME23R4	Bacalar, Othón P. Blanco. (Q.R.)
<b>ME24</b>	<b>San Luis Potosí</b>
ME24R1	Aquismón, Tancanhuitz, Ciudad Valles, Coxcatlán, Ebano, Huehuetlán, San Antonio, San Martín Chalchicuautla, San Vicente Tancuayalab, Tamasopo, Tamazunchale, Tampacán, Tampamolón Corona, Tamuín, Tanlajás, Tanquián de Escobedo, Axtla de Terrazas, Xilitla, Matlapa. (S.L.P.)
ME24R2	Alaquines, Cárdenas, Cerritos, Ciudad del Maíz, Ciudad Fernández, Lagunillas, Rayón, Rioverde, San Ciro de Acosta, San Nicolás Tolentino, Santa Catarina, Villa Juárez, El Naranjo. (S.L.P.)
ME24R3	Ahualulco, Armadillo de los Infante, Cerro de San Pedro, Mexquitic de Carmona, San Luis Potosí, Santa María del Río, Soledad de Graciano Sánchez, Tierra Nueva, Villa de Arriaga, Villa de Reyes, Zaragoza. (S.L.P.)
ME24R4	Catorce, Cedral, Charcas, Guadalcázar, Matehuala, Moctezuma, Salinas, Santo Domingo, Vanegas, Venado, Villa de Guadalupe, Villa de la Paz, Villa de Ramos, Villa Hidalgo, Villa de Arista. (S.L.P.)
<b>ME25</b>	<b>Sinaloa</b>
ME25R1	Ahome, Choix, El Fuerte. (Sin.)
ME25R2	Guasave, Sinaloa. (Sin.)
ME25R3	Angostura, Badiraguato, Mocorito, Salvador Alvarado. (Sin.)
ME25R4	Cosalá, Culiacán, Elota, Navolato. (Sin.)
ME25R5	Concordia, Escuinapa, Mazatlán, Rosario, San Ignacio. (Sin.)
<b>ME26</b>	<b>Sonora</b>
ME26R1	Caborca, Puerto Peñasco, San Luis Río Colorado, General Plutarco Elías Calles. (Son.)
ME26R10	Empalme, Guaymas, San Ignacio Río Muerto. (Son.)
ME26R11	Bácum, Cajeme, Etchojoa, Huatabampo, Navojoa, Benito Juárez. (Son.)
ME26R12	Alamos, Quiriego, Rosario. (Son.)
ME26R2	Altar, Atil, Oquitoa, Pitiquito, Sáric, Tubutama. (Son.)
ME26R3	Benjamín Hill, Cucurpe, Imuris, Magdalena, Nogales, Santa Ana, Santa Cruz, Trincheras. (Son.)
ME26R4	Agua Prieta, Bacoachi, Cananea, Fronteras, Naco, Nacoziari de García. (Son.)
ME26R5	Aconchi, Arizpe, Banámichi, Baviácora, Carbó, Huépac, Opodepe, Rayón, San Felipe de Jesús, San Miguel de Horcasitas, Ures. (Son.)
ME26R6	Bacadéhuachi, Bacerac, Bavispe, Cumpas, Divisaderos, Granados, Huachinera, Huásabas, Moctezuma, Nácori Chico, Tepache, Villa Hidalgo. (Son.)
ME26R7	Hermosillo (Son.)
ME26R8	La Colorada, Mazatán, Onavas, San Javier, San Pedro de la Cueva, Soyopa, Suaqui Grande, Villa Pesqueira. (Son.)
ME26R9	Arivechi, Bacanora, Sahuaripa, Yécora. (Son.)
<b>ME27</b>	<b>Tabasco</b>
ME27R1	Centro (Tab.)
ME27R2	Cárdenas, Comalcalco, Cunduacán, Huimanguillo, Jalpa de Méndez, Nacajuca, Paraíso. (Tab.)
ME27R3	Balancán, Centla, Emiliano Zapata, Jonuta, Tenosique. (Tab.)
ME27R4	Jalapa, Macuspana, Tacotalpa, Teapa. (Tab.)
<b>ME28</b>	<b>Tamaulipas</b>
ME28R1	Camargo, Guerrero, Gustavo Díaz Ordaz, Matamoros, Mier, Miguel Alemán, Nuevo Laredo, Reynosa, Río Bravo, Valle Hermoso. (Tamps.)
ME28R2	Burgos, Cruillas, Méndez, San Fernando, San Nicolás. (Tamps.)
ME28R3	Abasolo, Casas, Güémez, Hidalgo, Jiménez, Mainero, Padilla, San Carlos, Soto la Marina, Victoria, Villagrán. (Tamps.)
ME28R4	Aldama, Altamira, Antiguo Morelos, Bustamante, Ciudad Madero, Gómez Farías, González, Jaumave, Llera, El Mante, Miquihuana, Nuevo Morelos, Ocampo, Palmillas, Tampico, Tula, Xicoténcatl. (Tamps.)
<b>ME29</b>	<b>Tlaxcala</b>
ME29R1	Chiautempan, Tlaxcala, La Magdalena Tlaltelulco, San Francisco Tetlanohcan, Santa Isabel Xiloxtla. (Tlax.)
ME29R2	Acuamanala de Miguel Hidalgo, Teolocholco, Xicohtzincó, Zacatelco, San Lorenzo Axocomanitla, Santa Catarina Ayometla, Santa Cruz Quilehtla. (Tlax.)
ME29R3	Mazatecochco de José María Morelos, San Pablo del Monte, Tenancingo, Papalotla de Xicohténcatl. (Tlax.)
ME29R4	Tepetitla de Lardizábal, Nativitas, Tepeyanco, Tetlatlahuca, San Jerónimo Zacualpan, San Juan Huactzinco, Santa Apolonia Teacalco. (Tlax.)
ME29R5	Apetatitlán de Antonio Carvajal, Ixtacuixtla de Mariano Matamoros, Panotla, Totolac, San Damián Texoloc, Santa Ana Nopalucan. (Tlax.)
ME29R6	Calpulalpan, Españita, Hueyotlipan, Sanctórum de Lázaro Cárdenas, Nanacamilpa de Mariano Arista, Benito Juárez. (Tlax.)
ME29R7	Atlangepec, Muñoz de Domingo Arenas, Tetla de la Solidaridad, Tlaxco, Xaltocan, Yahquemecan, San Lucas Tecopilco. (Tlax.)
ME29R8	Amaxac de Guerrero, Apizaco, Cuaxomulco, Contla de Juan Cuamatzi, Santa Cruz Tlaxcala, Tzompantepec, Xaloztoc, San José

	Teacalco. (Tlax.)
ME29R9	Altzayanca, El Carmen Tequexquitla, Cuapiaxtla, Huamantla, Ixtenco, Terrenate, Tocatlán, Zitaltepec de Trinidad Sánchez Santos, Emiliano Zapata, Lázaro Cárdenas. (Tlax.)
<b>ME30</b>	<b>Veracruz</b>
ME30R1	Benito Juárez, Citlaltépetl, Chalma, Chiconamel, Chicontepec, Chinampa de Gorostiza, Chontla, Huayacocotla, Ilimatlán, Ixcatepec, Ixhuatlán de Madero, Ozuluama de Mascareñas, Pánuco, Platón Sánchez, Pueblo Viejo, Tamalín, Tampico Alto, Tantima, Tantoyuca, Tempoal, Texcatepec, Tlachichilco, Zacualpan, Zontecomatlán de López y Fuentes, El Higo, Santiago Sochiapan. (Ver.)
ME30R2	Naranjos Amatlán, Cazonos, Cerro Azul, Coahuatlán, Coatzintla, Coxquihui, Coyutla, Chumatlán, Espinal, Filomeno Mata, Gutiérrez Zamora, Mecatlán, Papantla, Poza Rica de Hidalgo, Tamiahua, Tancoco, Castillo de Teayo, Tecolutla, Tempache, Tepetzintla, Tihuatlán, Tuxpam, Zozocolco de Hidalgo. (Ver.)
ME30R3	Acajete, Acatlán, Actopan, Alto Lucero de Gutiérrez Barrios, Altotonga, La Antigua, Apazapan, Atzacán, Ayahualulco, Banderilla, Coacoatzintla, Coatepec, Colipa, Cosautlán de Carvajal, Chiconquiaco, Emiliano Zapata, Ixhuacán de los Reyes, Jalacingo, Xalapa, Jalcomulco, Xico, Jilotepec, Juchique de Ferrer, Landero y Coss, Martínez de la Torre, Miahuatlán, Las Minas, Misantla, Naolinco, Nautla, Paso de Ovejas, Perote, Las Vigas de Ramírez, Puente Nacional, Rafael Lucio, Tatatila, Tenochtitlán, Teocelo, Tepetlán, Tlacolulan, Tlalnahuayocan, Tlapacoyan, Tonayán, Ursulo Galván, Vega de Alatorre, Villa Aldama, Yecuatla. (Ver.)
ME30R4	Acultzingo, Amatlán de los Reyes, Águila, Astacinga, Atlahuilco, Atzacán, Camerino Z. Mendoza, Coetzala, Córdoba, Cuichapa, Cuitláhuac, Fortín, Huiloapan, Ixhuatlancillo, Ixtaczoquitlán, Magdalena, Maltrata, Mariano Escobedo, Mixtla de Altamirano, Naranjal, Nogales, Omealca, Orizaba, La Perla, Rafael Delgado, Los Reyes, Río Blanco, San Andrés Tenejapan, Soledad Atzompa, Tehuipango, Tequila, Texhuacán, Tezonapa, Tlaquilpa, Tlilapan, Xoxocotla, Yanga, Zongolica. (Ver.)
ME30R5	Camarón de Tejeda, Alpatláhuac, Atoyac, Tlaltetela, Boca del Río, Calcahualco, Carrillo Puerto, Comapa, Coscomatepec, Cotaxtla, Chocamán, Huatusco, Ignacio de la Llave, Ixhuatlán del Café, Jamapa, Manlio Fabio Altamirano, Medellín, Paso del Macho, Sochiapa, Soledad de Doblado, Tenampa, Tepatlaxco, Tlacotepec de Mejía, Tlalixcoyan, Tomatlán, Totutla, Veracruz, Zentla, Acula. (Ver.)
ME30R6	Acula, Alvarado, Amatlán, Ángel R. Cabada, Catemaco, Cosamaloapan de Carpio, Chacaltianguis, Isla, Ixmatalhuacán, Lerdo de Tejada, Otatitlán, Playa Vicente, Saltabarranca, San Andrés Tuxtla, Santiago Tuxtla, José Azueta, Tierra Blanca, Tlacojalpan, Tlacotalpan, Tuxtilla, Tres Valles, Carlos A. Carrillo, San Rafael. (Ver.)
ME30R7	Acayucan, Coatzacoalcos, Cosoleacaque, Chinameca, Las Choapas, Hidalgotitlán, Hueyapan de Ocampo, Ixhuatlán del Sureste, Jáltipan, Jesús Carranza, Juan Rodríguez Clara, Mecayapan, Minatitlán, Moloacán, Oluta, Oteapan, Pajapan, San Juan Evangelista, Sayula de Alemán, Soconusco, Soteapan, Texistepec, Zaragoza, Agua Dulce, Nanchital de Lázaro Cárdenas del Río, Tatahuicapan de Juárez, Uxpanapa, Buctzotz. (Ver.)
<b>ME31</b>	<b>Yucatan</b>
ME31R1	Buctzotz, Calotmul, Cenotillo, Espita, Panabá, Río Lagartos, San Felipe, Sucilá, Tizimin. (Yuc.)
ME31R2	Cuncunul, Chankom, Chemax, Chichimilá, Chikindzonot, Dzitás, Kaua, Tekom, Temozón, Tinum, Tixcacalcupul, Uayma, Valladolid. (Yuc.)
ME31R3	Baca, Cansahcab, Dzemul, Dzidzantún, Dzilam de Bravo, Dzilam González, Mocochar, Motul, Muxupip, Sinanché, Suma, Telchac Pueblo, Telchac Puerto, Temax, Teya, Yaxkukul, Yobain. (Yuc.)
ME31R4	Bokobá, Cacalchén, Dzoncauich, Hochtún, Izamal, Kantunil, Quintana Roo, Sudzal, Tahmek, Tekal de Venegas, Tekantó, Tepakán, Tixkokob, Tunkás, Xocchel. (Yuc.)
ME31R5	Cuzamá, Hocabá, Homún, Huhí, Sanahcat, Sotuta, Yaxcabá. (Yuc.)
ME31R6	Acanceh, Conkal, Chicxulub Pueblo, Hunucmá, Ixil, Kanasín, Mérida, Progreso, Seyé, Tecoh, Timucuy, Tixpéhual, Ucú, Umán. (Yuc.)
ME31R7	Celestún, Chocholá, Halachó, Kinchil, Kopomá, Maxcanú, Opichén, Samahil, Tetiz. (Yuc.)
ME31R8	Abalá, Akil, Cantamayec, Chacsinkín, Chapab, Chumayel, Dzán, Mama, Maní, Mayapán, Muna, Oxkutzcab, Peto, Sacalum, Santa Elena, Tahdziú, Teabo, Tekax, Tekit, Ticul, Tixmehuac, Tzucacab. (Yuc.)
<b>ME32</b>	<b>Zacatecas</b>
ME32R1	Calera, Fresnillo, General Enrique Estrada, Valparaíso, Villa de Cos. (Zac.)
ME32R2	Cañitas de Felipe Pescador, General Francisco R. Murguía, Juan Aldama, Miguel Auza, Río Grande. (Zac.)
ME32R3	Chalchihuites, Jiménez del Teul, Sain Alto, Sombrerete. (Zac.)
ME32R4	General Pánfilo Natera, Loreto, Noria de Ángeles, Pinos, Villa García, Villa González Ortega, Villa Hidalgo. (Zac.)
ME32R5	Atolinga, Benito Juárez, Trinidad García de la Cadena, El Plateado de Joaquín Amaro, Momax, Tepechitlán, Teul de González Ortega, Tlaltenango de Sánchez Román. (Zac.)
ME32R6	Jerez, Monte Escobedo, Susticacán, Tepetongo, Villanueva. (Zac.)
ME32R7	Concepción del Oro, Mazapil, Melchor Ocampo, El Salvador, Santa María de la Paz. (Zac.)
ME32R8	Cuauhtémoc, Genaro Codina, Guadalupe, Luis Moya, Morelos, Ojocaliente, Pánuco, Vetagrande, Zacatecas, Trancoso. (Zac.)
ME32R9	Apozol, Apulco, Huanusco, Jalpa, Juchipila, Mezquital del Oro, Moyahua de Estrada, Nochistlán de Mejía, Tabasco. (Zac.)

## Netherlands / Pays-Bas

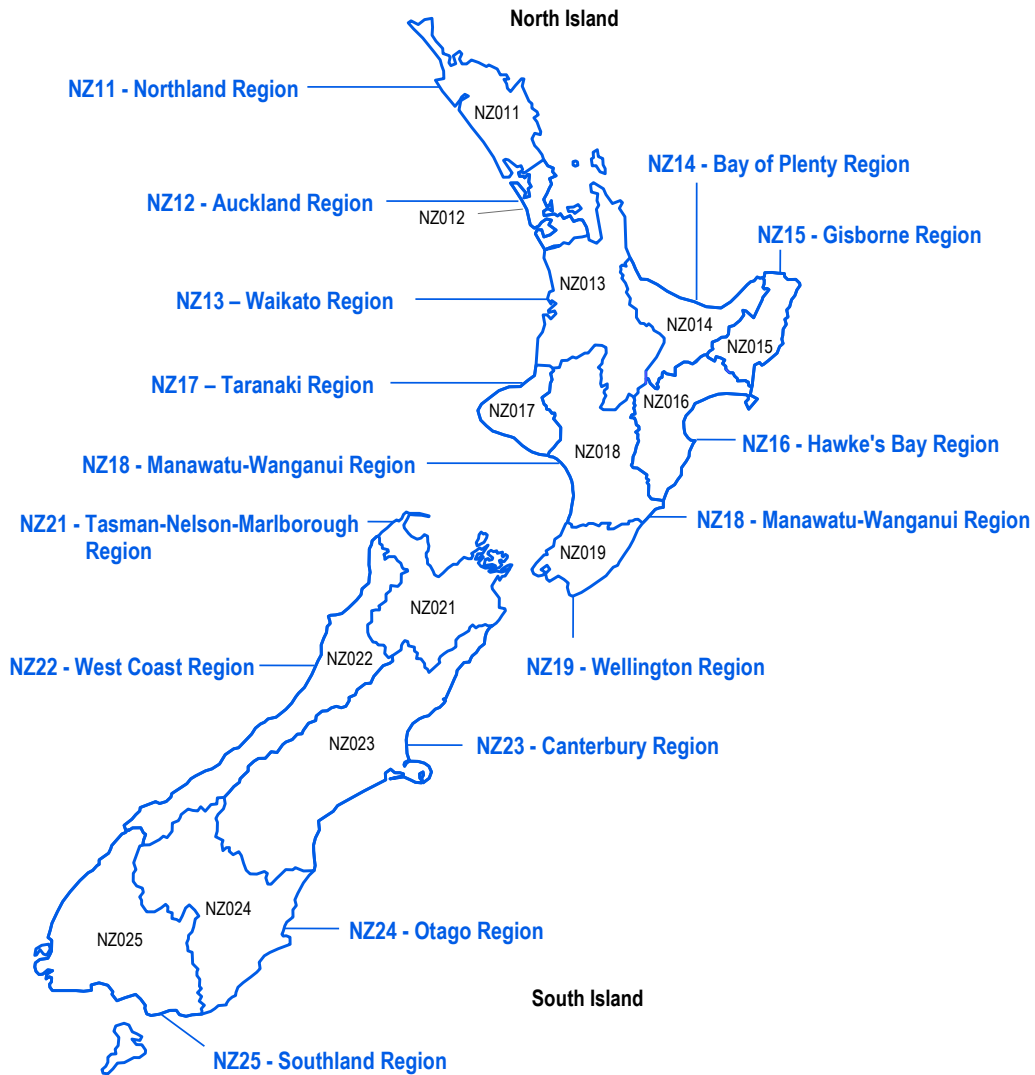


### Territorial Levels 2 and 3

TL2	12 Provinces
TL3	40 COROP regions

<b>NL11 Groningen</b>	NL321 Kop van Noord-Holland
NL111 Oost-Groningen	NL323 IJmond
NL112 Delfzijl en omgeving	NL324 Agglomeratie Haarlem
NL113 Overig Groningen	NL325 Zaanstreek
<b>NL12 Friesland</b>	NL327 Het Gooi en Vechtstreek
NL124 Noord-Friesland	NL328 Alkmaar en omgeving
NL125 Zuidwest-Friesland	NL329 Groot-Amsterdam
NL126 Zuidoost-Friesland	<b>NL33 Zuid-Holland / South Holland</b>
<b>NL13 Drenthe</b>	NL332 Agglomeratie 's-Gravenhage
NL131 Noord-Drenthe	NL333 Delft en Westland
NL132 Zuidoost-Drenthe	NL337 Agglomeratie Leiden en Bollenstreek
NL133 Zuidwest-Drenthe	NL33A Zuidoost-Zuid-Holland
<b>NL21 Overijssel</b>	NL33B Oost-Zuid-Holland
NL211 Noord-Overijssel	NL33C Groot-Rijnmond
NL212 Zuidwest-Overijssel	<b>NL34 Zeeland</b>
NL213 Twente	NL341 Zeeuwsch-Vlaanderen
<b>NL22 Gelderland</b>	NL342 Overig Zeeland
NL221 Veluwe	<b>NL41 Noord-Brabant / North Brabant</b>
NL224 Zuidwest-Gelderland	NL411 West-Noord-Brabant
NL225 Achterhoek	NL412 Midden-Noord-Brabant
NL226 Arnhem/Nijmegen	NL413 Noordoost-Noord-Brabant
<b>NL23 Flevoland</b>	NL414 Zuidoost-Noord-Brabant
NL230 Flevoland	<b>NL42 Limburg (NL)</b>
<b>NL31 Utrecht</b>	NL421 Noord-Limburg
NL310 Utrecht	NL422 Midden-Limburg
<b>NL32 Noord-Holland / North Holland</b>	NL423 Zuid-Limburg

## New Zealand / Nouvelle-Zélande



### Territorial Levels 2 and 3

TL2	14 Regional councils
TL3	14 Regional councils

NZ11	Northland Region	NZ011	Northland Region
NZ12	Auckland Region	NZ012	Auckland Region
NZ13	Waikato Region	NZ013	Waikato Region
NZ14	Bay of Plenty Region	NZ014	Bay of Plenty Region
NZ15	Gisborne Region	NZ015	Gisborne Region
NZ16	Hawke's Bay Region	NZ016	Hawke's Bay Region
NZ17	Taranaki Region	NZ017	Taranaki Region
NZ18	Manawatu-Wanganui Region	NZ018	Manawatu-Wanganui Region
NZ19	Wellington Region	NZ019	Wellington Region
NZ20	Tasman-Nelson-Marlborough Region	NZ020	Tasman-Nelson-Marlborough Region
NZ21	Tasman-Nelson-Marlborough Region	NZ021	Tasman-Nelson-Marlborough Region
NZ22	West Coast Region	NZ022	West Coast Region
NZ23	Canterbury Region	NZ023	Canterbury Region
NZ24	Otago Region	NZ024	Otago Region
NZ25	Southland Region	NZ025	Southland Region

## Norway / Norvège



### Territorial Levels 2 and 3

TL2:	7 Landsdeler / Regions
TL3:	18 Fylker / County

<b>NO01</b>	<b>Oslo and Akershus</b>	<b>NO05</b>	<b>Western Norway</b>
NO011	Oslo	NO051	Hordaland
NO012	Akershus	NO052	Sogn og Fjordane
<b>NO02</b>	<b>Hedmark and Oppland</b>	NO053	Møre og Romsdal
NO021	Hedmark	<b>NO06</b>	<b>Trøndelag</b>
NO022	Oppland	NO060	Trøndelag
<b>NO03</b>	<b>South-Eastern Norway</b>	<b>NO07</b>	<b>Northern Norway</b>
NO031	Østfold	NO071	Nordland
NO032	Buskerud	NO072	Troms
NO033	Vestfold	NO073	Finnmark
NO034	Telemark		
<b>NO04</b>	<b>Agder and Rogaland</b>		
NO041	Aust-Agder		
NO042	Vest-Agder		
NO043	Rogaland		

## Poland / Pologne

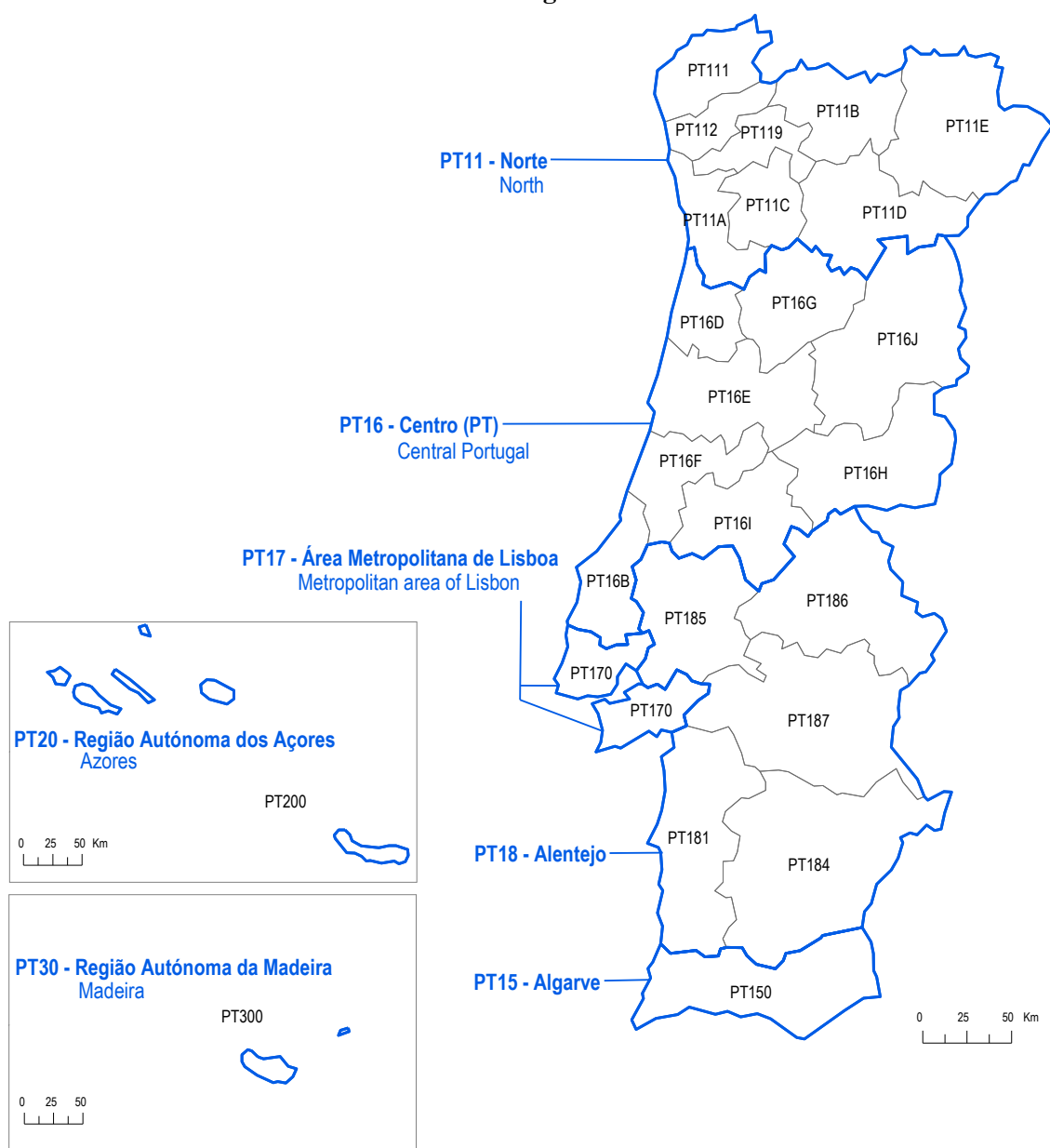


### Territorial Levels 2 and 3

TL2	17 Województwa / Provinces
TL3	73 Podregiony / Subregions

<b>PL21</b>	<b>Małopolskie / Lesser Poland</b>	PL841	Białostocki	PL617	Inowrocławski
PL213	Miasto Kraków / City of Krakow	PL842	Lomżyński	PL618	Świecki
PL214	Krakowski	PL843	Suwałski	PL619	Włocławski
PL217	Tarnowski	<b>PL41</b>	<b>Wielkopolskie / Greater Poland</b>	<b>PL62</b>	<b>Warminsko-Mazurskie / Warmian-Masuria</b>
PL218	Nowosadecki	PL411	Piński	PL621	Elbląski
PL219	Nowotarski	PL414	Konin	PL622	Olsztyński
PL21A	Oswiecimski	PL415	Miasto Poznań / City of Poznań	PL623	Elcki
<b>PL22</b>	<b>Śląskie / Silesia</b>	PL416	Kaliski	<b>PL63</b>	<b>Pomorskie / Pomerania</b>
PL224	Częstochowski	PL417	Leszczyński	PL633	Trojmiejski
PL225	Bielski	PL418	Poznański	PL634	Gdański
PL227	Rybnicki	<b>PL42</b>	<b>Zachodniopomorskie / West Pomerania</b>	PL636	Ślupski
PL228	Bytomski	PL424	Miasto Szczecin / City of Szczecin	PL637	Chojnicki
PL229	Gliwicki	PL426	Koszaliński	PL638	Starogardzki
PL22A	Katowicki	PL427	Szczecińsko-pyrzycki	<b>PL71</b>	<b>Łódzkie / Łódzkie</b>
PL22B	Sosnowiecki	PL428	Szczeciński	PL711	Miasto Łódź / City of Łódź
PL22C	Tyski	<b>PL43</b>	<b>Lubuskie / Lubusz</b>	PL712	Łódzki
<b>PL81</b>	<b>Lubelskie / Lublin Province</b>	PL431	Gorzowski	PL713	Piotrkowski
PL811	Bialski	PL432	Zielonogórski	PL714	Sieradzki
PL812	Chelmsko-Zamojski	<b>PL51</b>	<b>Dolnośląskie / Lower Silesia</b>	PL715	Skiernewicki
PL814	Lubelski	PL514	Miasto Wrocław / City of Wrocław	<b>PL91</b>	<b>Warszawski stołeczny</b>
PL815	Pulawski	PL515	Jeleniogórski	PL911	Miasto Warszawa / City of Warsaw
<b>PL82</b>	<b>Podkarpackie / Podkarpacia</b>	PL516	Legnicko-Głogowski	PL912	Warszawski-Wschodni / Warsaw-East
PL821	Krosniński	PL517	Walbrzyski	PL913	Warszawski-Zachodni / Warsaw-West
PL822	Przemyski	PL518	Wrocławski	<b>PL92</b>	<b>Mazowieckie / Mazovia</b>
PL823	Rzeszowski	<b>PL52</b>	<b>Opolskie / Opole region</b>	PL921	Radomski
PL824	Tarnobrzanski	PL523	Nyski	PL922	Ciechanowski
<b>PL72</b>	<b>Świętokrzyskie</b>	PL524	Opolski	PL923	Plocki
PL721	Kielecki	<b>PL61</b>	<b>Kujawsko-Pomorskie / Kuyavian-Pomerania</b>	PL924	Ostrolecki
PL722	Sandomiersko-Jedrzejewski	PL613	Bydgosko-Toruński	PL925	Siedlecki
<b>PL84</b>	<b>Podlaskie / Podlasie</b>	PL616	Grudziądzki	PL926	Żyrardowski

## Portugal



### Territorial Levels 2 and 3

<b>TL2</b>	<b>7 Comissões de coordenação e desenvolvimento regional &amp; regiões autónomas</b>
<b>TL3</b>	<b>25 Grupos de municípios</b>

<b>PT11</b>	<b>Norte / North</b>	<b>PT16G</b>	Viseu Dão Lafões
PT111	Alto Minho	PT16H	Beira Baixa
PT112	Cávado	PT16I	Médio Tejo
PT119	Ave	PT16J	Beiras e Serra da Estrela
PT11A	Área Metro. do Porto / M. area of Porto	<b>PT17</b>	<b>Área Metropolitana de Lisboa / M. area of Lisbon</b>
PT11B	Alto Tâmega	PT170	Área Metropolitana de Lisboa / M. area of Lisbon
PT11C	Tâmega e Sousa	<b>PT18</b>	<b>Alentejo</b>
PT11D	Douro	PT181	Alentejo Litoral
PT11E	Terras de Trás-os-Montes	PT184	Baixo Alentejo
<b>PT15</b>	<b>Algarve</b>	PT185	Lezíria do Tejo
PT150	Algarve	PT186	Alto Alentejo
<b>PT16</b>	<b>Centro (PT) / Central Portugal</b>	PT187	Alentejo Central
PT16B	Oeste	<b>PT20</b>	<b>Região Autónoma dos Açores / Azores</b>
PT16D	Região de Aveiro	PT200	R. A. dos Açores
PT16E	Região de Coimbra	<b>PT30</b>	<b>Região Autónoma da Madeira / Madeira</b>
PT16F	Região de Leiria	PT300	R. A. da Madeira / R. A. Madeira

## Slovak Republic / République slovaque



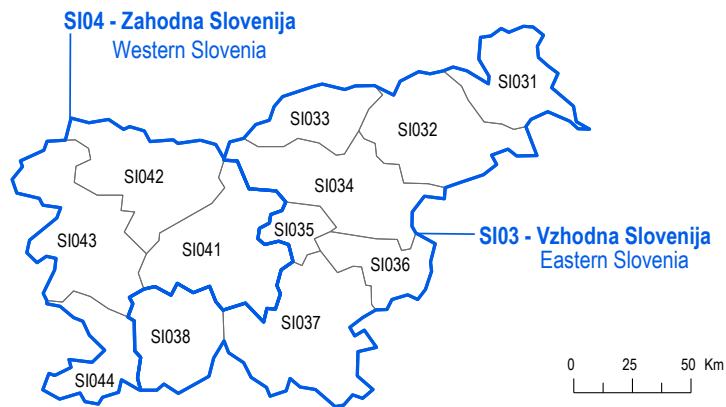
### Territorial Levels 2 and 3

<b>TL2</b>	<b>4 Zoskupenia krajov / Groups of Regions</b>
<b>TL3</b>	<b>8 Kraj / Regions</b>

<b>SK01</b>	<b>Bratislavský kraj / Bratislava Region</b>
SK010	Bratislavský kraj / Bratislava Region
<b>SK02</b>	<b>Západné Slovensko / West Slovakia</b>
SK021	Trnavský kraj / Trnava Region
SK022	Trenciansky kraj / Trenčín Region
SK023	Nitriansky kraj / Nitra Region
<b>SK03</b>	<b>Stredné Slovensko / Central Slovakia</b>
SK031	Zilinský kraj / Žilina Region
SK032	Banskobystrický kraj / Banská Bystrica Region
<b>SK04</b>	<b>Východné Slovensko / East Slovakia</b>
SK041	Presovský kraj / Prešov Region
SK042	Kosický kraj / Košice Region



## Slovenia / Slovénie

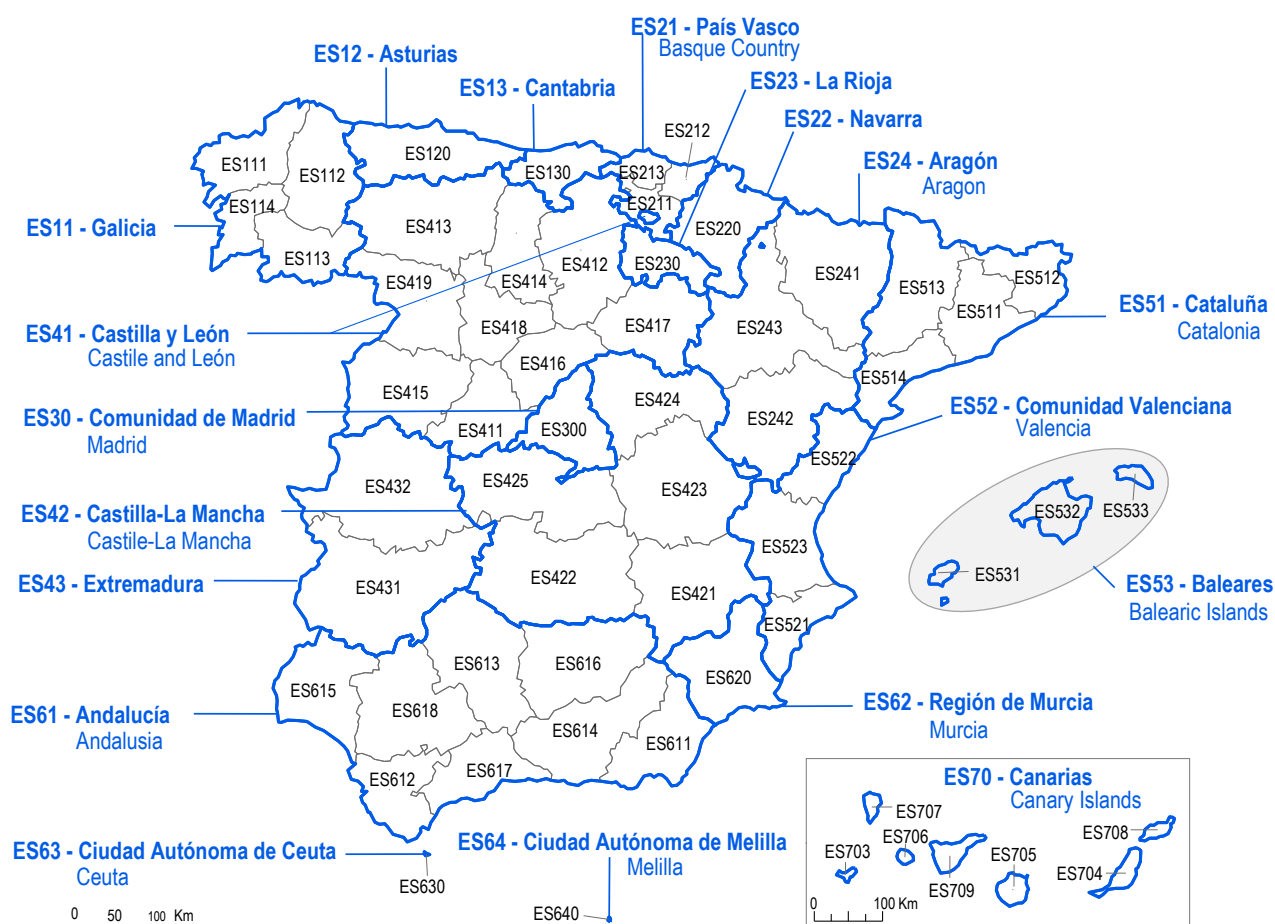


### Territorial Levels 2 and 3

TL2	2 Kohezijske regije / Cohesion regions
TL3	12 Statistične regije / Statistical regions

<b>SI03</b>	<b>Vzhodna Slovenija / Eastern Slovenia</b>
SI031	Pomurska
SI032	Podravska
SI033	Koroska
SI034	Savinjska
SI035	Zasavska
SI036	Posavska
SI037	Jugovzhodna Slovenija
SI038	Primorsko-notranjska
<b>SI04</b>	<b>Zahodna Slovenija/ Inner-Karst</b>
SI041	Osrednjeslovenska
SI042	Gorenjska
SI043	Goriška
SI044	Obalno-kraška

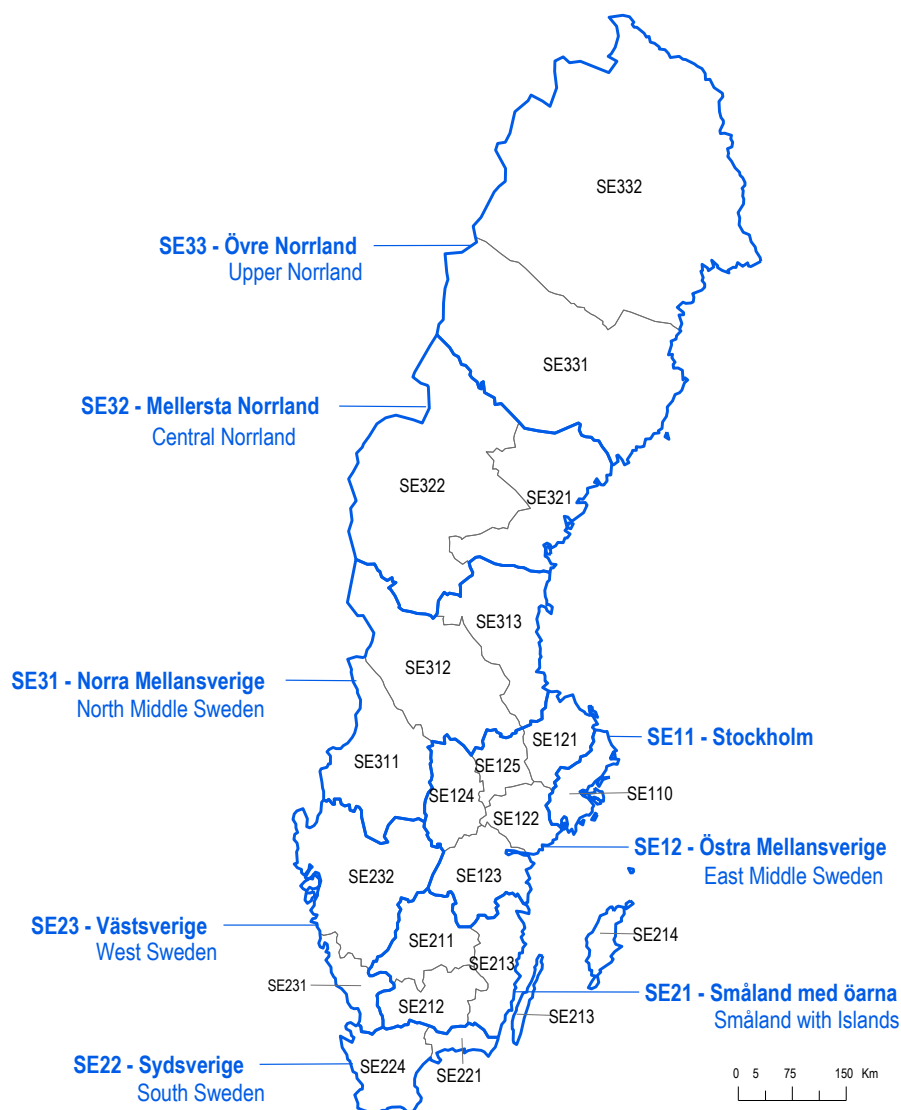
## Spain / Espagne



### Territorial Levels 2 and 3

TL2	19 Comunidades autónomas / Autonomous communities	
TL3	59 Provincias / Provinces	
ES11	<b>Galicia</b>	
ES111	La Coruña / La Corunna	
ES112	Lugo	
ES113	Orense	
ES114	Pontevedra	
ES12	<b>Asturias</b>	
ES120	Asturias	
ES13	<b>Cantabria</b>	
ES130	Cantabria	
ES21	<b>País Vasco / Basque Country</b>	
ES211	Araba/Álava	
ES212	Gipuzkoa	
ES213	Bizkaia / Biscay	
ES22	<b>Navarra</b>	
ES220	Navarra / Navarre	
ES23	<b>La Rioja</b>	
ES230	La Rioja	
ES24	<b>Aragón / Aragon</b>	
ES241	Huesca	
ES242	Teruel	
ES243	Zaragoza / Saragossa	
ES30	<b>Comunidad de Madrid / Madrid</b>	
ES300	Madrid	
ES41	<b>Castilla y León / Castile and León</b>	
ES411	Ávila	
ES412	Burgos	
ES413	León	
ES414	Palencia	
ES415	Salamanca	
ES416	Segovia	
ES417	Soria	
ES418	Valladolid	
ES419	Zamora	
ES42	<b>Castilla-La Mancha / Castile-La Mancha</b>	
ES421	Albacete	
ES422	Ciudad Real	
ES423	Cuenca	
ES424	Guadalajara	
ES425	Toledo	
ES43	<b>Extremadura</b>	
ES431	Badajoz	
ES432	Cáceres	
ES51	<b>Cataluña / Catalonia</b>	
ES511	Barcelona	
ES512	Gerona	
ES513	Lérida	
ES514	Tarragona	
ES52	<b>Comunidad Valenciana / Valencia</b>	
ES521	Alicante	
ES522	Castellón De La Plana / Castellón	
ES523	Valencia	
ES53	<b>Baleares / Balearic Islands</b>	
ES531	Eivissa Y Formentera	
ES532	Mallorca	
ES533	Menorca	
ES61	<b>Andalucía / Andalusia</b>	
ES611	Almería	
ES612	Cádiz	
ES613	Córdoba / Cordoba	
ES614	Granada	
ES615	Huelva	
ES616	Jaén	
ES617	Málaga	
ES618	Sevilla / Seville	
ES62	<b>Región de Murcia</b>	
ES620	Murcia	
ES63	<b>Ciudad Autónoma de Ceuta</b>	
ES630	Ceuta / Ceuta	
ES64	<b>Ciudad Autónoma de Melilla</b>	
ES640	Melilla / Melilla	
ES70	<b>Canarias / Canary Islands</b>	
ES703	El Hierro	
ES704	Fuerteventura	
ES705	Gran Canaria	
ES706	La Gomera	
ES707	La Palma	
ES708	Lanzarote	
ES709	Tenerife	

## Sweden / Suède

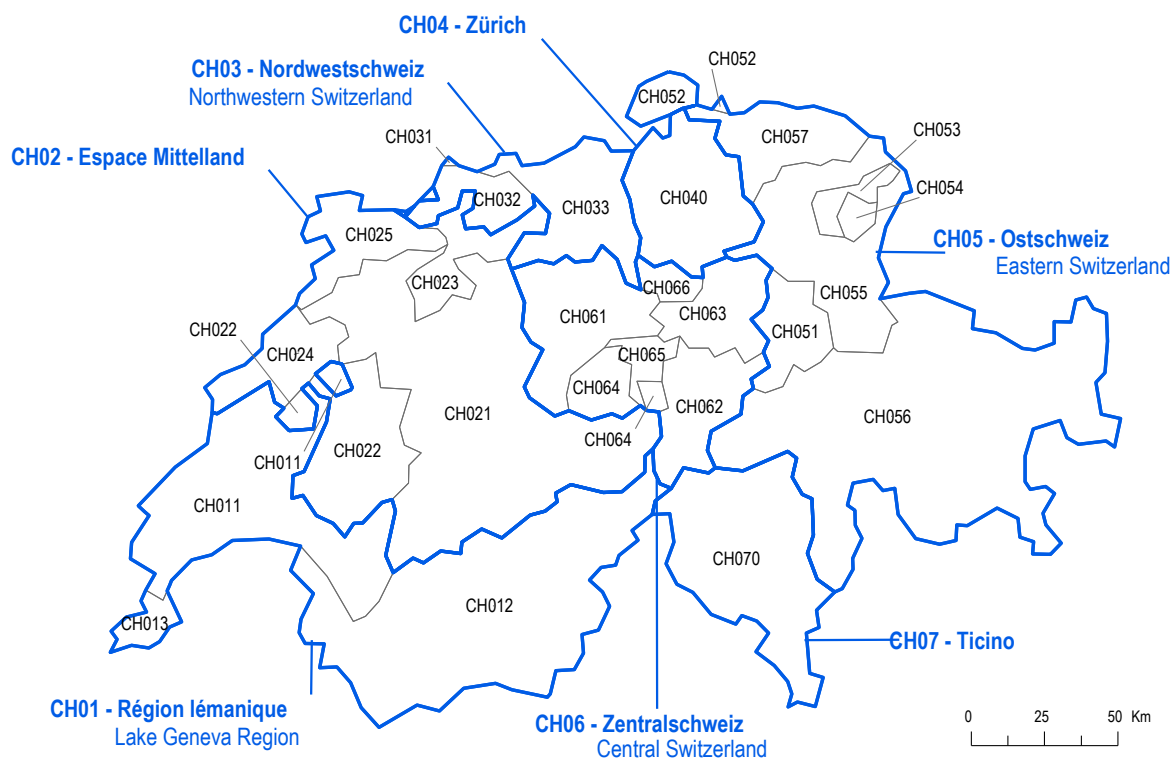


### Territorial Levels 2 and 3

TL2	8 Riksområden / National areas
TL3	21 Län / Counties

<b>SE11</b>	<b>Stockholm / Stockholm</b>	<b>SE23</b>	<b>Västsverige / West Sweden</b>
SE110	Stockholms län	SE231	Hallands län
<b>SE12</b>	<b>Östra Mellansverige / East Middle Sweden</b>	SE232	Västra Götalands län
SE121	Uppsala län	<b>SE31</b>	<b>Norra Mellansverige / North Middle Sweden</b>
SE122	Södermanlands län	SE311	Värmlands län
SE123	Östergötlands län	SE312	Dalarnas län
SE124	Örebro län	SE313	Gävleborgs län
SE125	Västmanlands län	<b>SE32</b>	<b>Mellersta Norrland / Central Norrland</b>
<b>SE21</b>	<b>Småland med öarna / Småland with Islands</b>	SE321	Västernorrlands län
SE211	Jönköpings län	SE322	Jämtlands län
SE212	Kronobergs län	<b>SE33</b>	<b>Övre Norrland / Upper Norrland</b>
SE213	Kalmar län	SE331	Västerbottens län
SE214	Gotlands län	SE332	Norrbottnens län
<b>SE22</b>	<b>Sydsverige / South Sweden</b>		
SE221	Blekinge län		
SE224	Skåne län		

## Switzerland / Suisse



### Territorial Levels 2 and 3

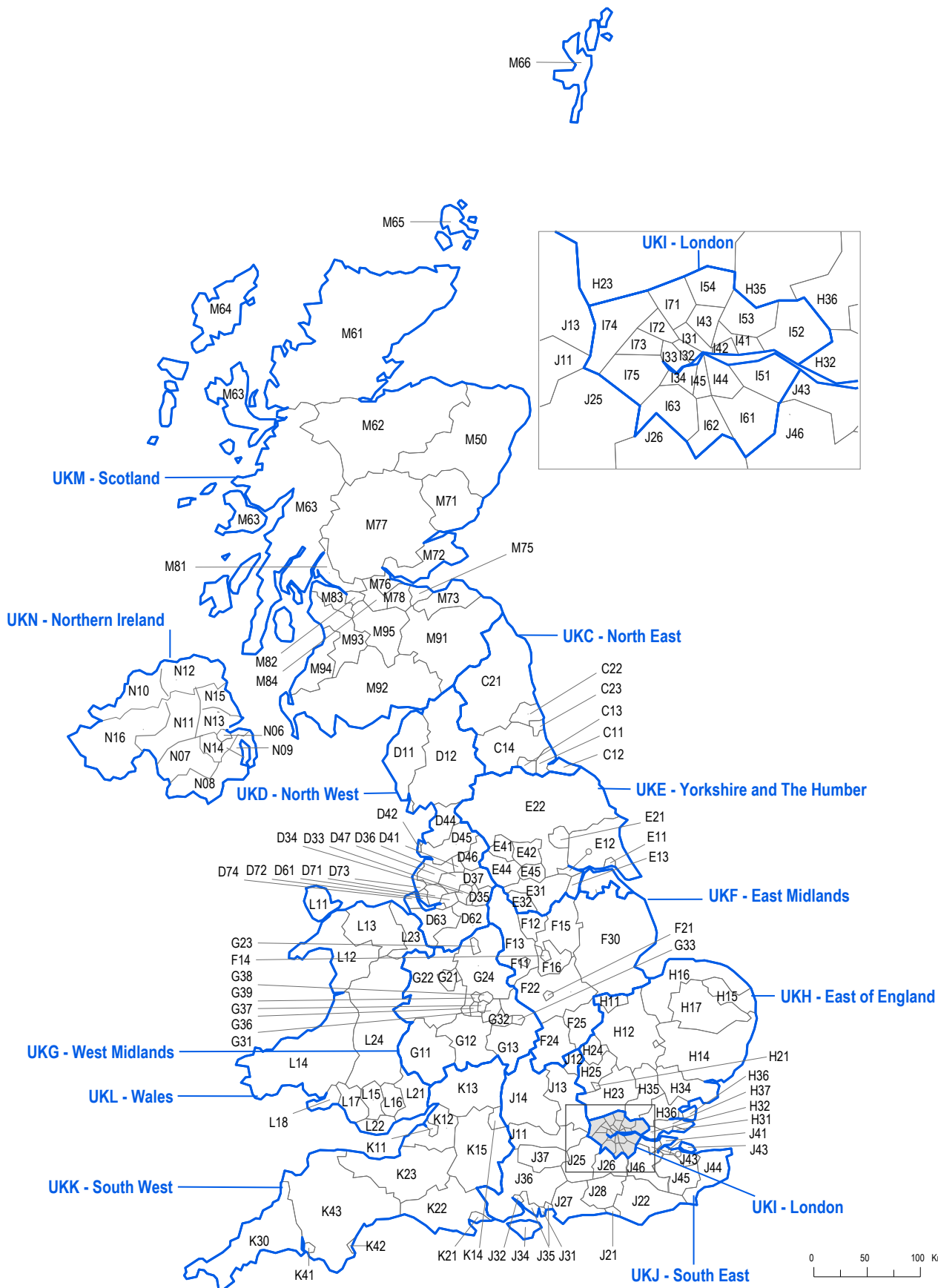
<b>TL2</b>	<b>7 Grandes régions / Large regions</b>	
<b>TL3</b>	<b>26 Cantons</b>	

<b>CH01</b>	<b>Région lémanique / Lake Geneva Region</b>	<b>CH05</b>	<b>Ostschweiz / Eastern Switzerland</b>
CH011	Vaud	CH051	Glarus
CH012	Valais	CH052	Schaffhausen
CH013	Genève	CH053	Appenzell Ausserrhoden
<b>CH02</b>	<b>Espace Mittelland</b>	CH054	Appenzell Innerrhoden
CH021	Bern	CH055	St. Gallen
CH022	Fribourg	CH056	Graubünden
CH023	Solothurn	CH057	Thurgau
CH024	Neuchâtel	<b>CH06</b>	<b>Zentralschweiz / Central Switzerland</b>
CH025	Jura	CH061	Luzern / Lucerne
<b>CH03</b>	<b>Nordwestschweiz / Northwestern Switzerland</b>	CH062	Uri
CH031	Basel-Stadt	CH063	Schwyz
CH032	Basel-Landschaft	CH064	Obwalden
CH033	Aargau	CH065	Nidwalden
<b>CH04</b>	<b>Zürich</b>	CH066	Zug
CH040	Zürich	<b>CH07</b>	<b>Ticino</b>
		CH070	Ticino



# United Kingdom / Royaume-Uni

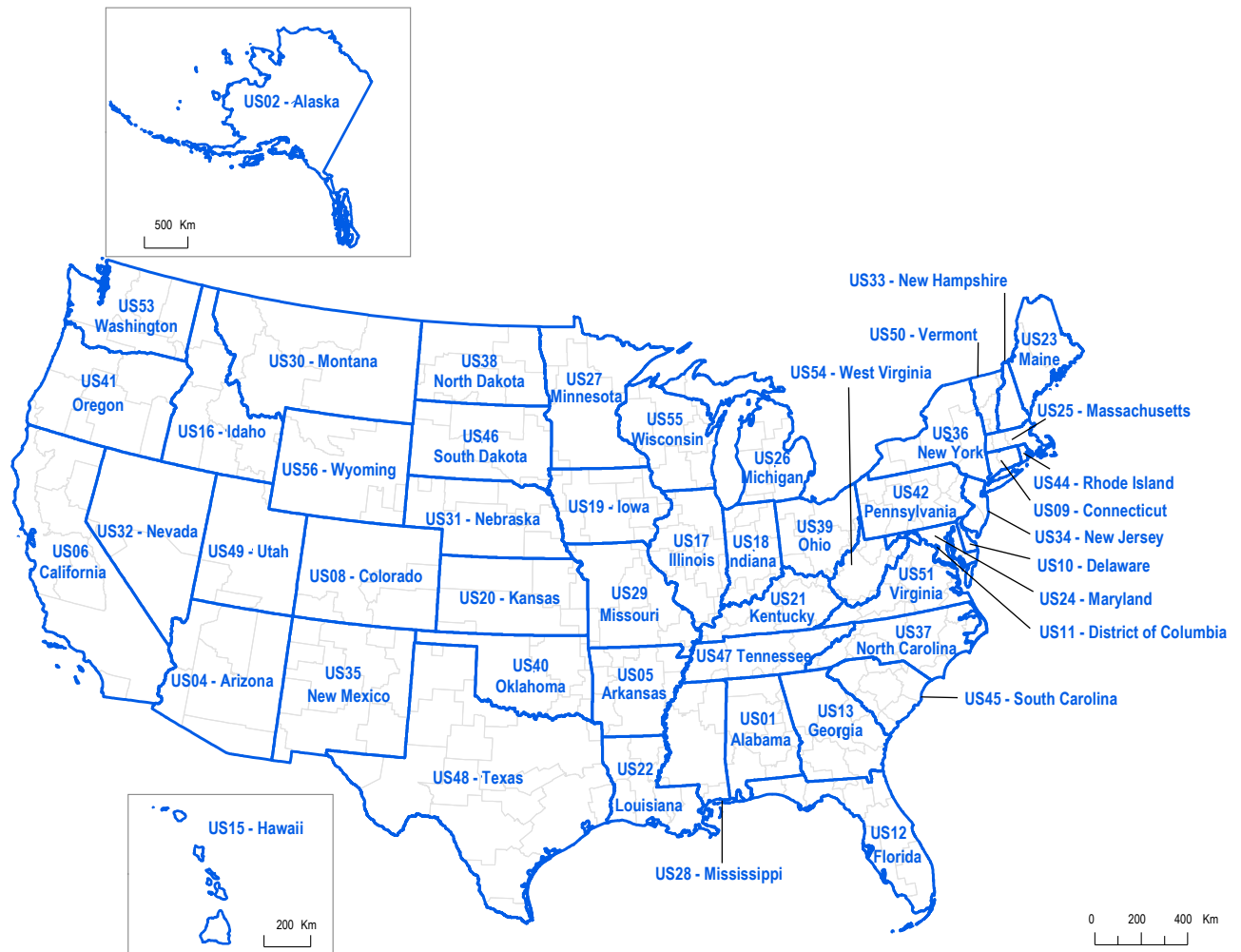


United Kingdom - Territorial Levels 2 and 3

<b>TL2</b>	<b>12 Regions and countries</b>
<b>TL3</b>	<b>179 Upper tier authorities or groups of lower tier authorities or groups of unitary authorities or LECs or groups of districts</b>

<b>UKC</b>	<b>North East</b>	<b>UKG36</b>	Dudley	<b>UKJ44</b>	East Kent
UKC11	Hartlepool and Stockton-on-Tees	UKG37	Sandwell	UKJ45	Mid Kent
UKC12	South Teesside	UKG38	Walsall	UKJ46	West Kent
UKC13	Darlington	UKG39	Wolverhampton	<b>UKK</b>	<b>South West</b>
UKC14	Durham CC	<b>UKH</b>	<b>East of England</b>	UKK11	Bristol, City of
UKC21	Northumberland	UKH11	Peterborough	UKK12	Bath and North East Somerset, [North Somerset & South Gloucestershire
UKC22	Tyneside	UKH12	Cambridgeshire CC	UKK13	Gloucestershire
UKC23	Sunderland	UKH14	Suffolk	UKK14	Swindon
<b>UKD</b>	<b>North West</b>	UKH15	Norwich & East Norfolk	UKK15	Wiltshire CC
UKD11	West Cumbria	UKH16	North & West Norfolk	UKK21	Bournemouth and Poole
UKD12	East Cumbria	UKH17	Breckland & South Norfolk	UKK22	Dorset CC
UKD33	Manchester	UKH21	Luton	UKK23	Somerset
UKD34	Greater Manchester South West	UKH23	Hertfordshire	UKK30	Cornwall and Isles of Scilly
UKD35	Greater Manchester South East	UKH24	Bedford	UKK41	Plymouth
UKD36	Greater Manchester North West	UKH25	Central Bedfordshire	UKK42	Torbay
UKD37	Greater Manchester North East	UKH31	Southend-on-Sea	UKK43	Devon CC
UKD41	Blackburn with Darwen	UKH32	Thurrock	<b>UKL</b>	<b>Wales</b>
UKD42	Blackpool	UKH34	Essex Haven Gateway	UKL11	Isle of Anglesey
UKD44	Lancaster & Wyre	UKH35	West Essex	UKL12	Gwynedd
UKD45	Mid Lancashire	UKH36	Heart of Essex	UKL13	Conwy and Denbighshire
UKD46	East Lancashire	UKH37	Essex Thames Gateway	UKL14	South West Wales
UKD47	Chorley & West Lancashire	<b>UKI</b>	<b>London</b>	UKL15	Central Valleys
UKD61	Warrington	UKI31	Camden & City of London	UKL16	Gwent Valleys
UKD62	Cheshire East	UKI32	Westminster	UKL17	Bridgend and Neath Port Talbot
UKD63	Cheshire West and Chester	UKI33	Kensington and Chelsea & [Hammersmith and Fulham	UKL18	Swansea
UKD71	East Merseyside	UKI34	Wandsworth	UKL21	Monmouthshire and Newport
UKD72	Liverpool	UKI41	Hackney & Newham	UKL22	Cardiff and Vale of Glamorgan
UKD73	Sefton	UKI42	Tower Hamlets	UKL23	Flintshire and Wrexham
UKD74	Wirral	UKI43	Haringey & Islington	UKL24	Powys
<b>UKE</b>	<b>Yorkshire and The Humber</b>	UKI44	Lewisham & Southwark	<b>UKM</b>	<b>Scotland</b>
UKE11	Kingston Upon Hull, City of	UKI45	Lambeth	UKM50	Aberdeen City and Aberdeenshire
UKE12	East Riding of Yorkshire	UKI51	Bexley & Greenwich	UKM61	Caitness, Sutherland, Ross, Cromarty
UKE13	North and North East Lincolnshire	UKI52	Barking and Dagenham & Havering	UKM62	Inverness & Nairn and Moray, [Badenoch & Strathspey
UKE21	York	UKI53	Redbridge & Waltham Forest	UKM63	Lochaber, Skye & Lochalsh, Arran & [Cumbrae and Argyll & Bute
UKE22	North Yorkshire CC	UKI54	Enfield	UKM64	Eilean Siar (Western Isles)
UKE31	Barnsley, Doncaster and Rotherham	UKI61	Bromley	UKM65	Orkney Islands
UKE32	Sheffield	UKI62	Croydon	UKM66	Shetland Islands
UKE41	Bradford	UKI63	Merton, Kingston upon Thames & [Sutton	UKM71	Angus and Dundee City
UKE42	Leeds	UKI71	Barnet	UKM72	Clackmannanshire and Fife
UKE44	Calderdale and Kirklees	UKI72	Brent	UKM73	East Lothian and Midlothian
UKE45	Wakefield	UKI73	Ealing	UKM75	Edinburgh, City of
<b>UKF</b>	<b>East Midlands</b>	UKI74	Harrow & Hillingdon	UKM76	Falkirk
UKF11	Derby	UKI75	Hounslow & Richmond upon Thames	UKM77	Perth & Kinross and Stirling
UKF12	East Derbyshire	<b>UKJ</b>	<b>South East</b>	UKM78	West Lothian
UKF13	South and West Derbyshire	UKJ11	Berkshire	UKM81	East Dunbartonshire, West Dunbartonst [and Helensburgh & Lomond
UKF14	Nottingham	UKJ12	Milton Keynes	UKM82	Glasgow City
UKF15	North Nottinghamshire	UKJ13	Buckinghamshire CC	UKM83	Inverclyde, East Renfrewshire, [Renfrewshire
UKF16	South Nottinghamshire	UKJ14	Oxfordshire	UKM84	North Lanarkshire
UKF21	Leicester	UKJ21	Brighton and Hove	UKM91	Scottish Borders
UKF22	Leicestershire CC and Rutland	UKJ22	East Sussex CC	UKM92	Dumfries & Galloway
UKF24	West Northamptonshire	UKJ25	West Surrey	UKM93	East Ayrshire & North Ayrshire mainland
UKF25	North Northamptonshire	UKJ26	East Surrey	UKM94	South Ayrshire
UKF30	Lincolnshire	UKJ27	West Sussex (South West)	UKM95	South Lanarkshire
<b>UKG</b>	<b>West Midlands</b>	UKJ28	West Sussex (North East)	<b>UKN</b>	<b>Northern Ireland</b>
UKG11	Herefordshire, County of	UKJ31	Portsmouth	UKN06	Belfast
UKG12	Worcestershire	UKJ32	Southampton	UKN07	Armagh City, Banbridge and Craigavon
UKG13	Warwickshire	UKJ34	Isle of Wight	UKN08	Newry, Mourne and Down
UKG21	Telford and Wrekin	UKJ35	South Hampshire	UKN09	Ards and North Down
UKG22	Shropshire CC	UKJ36	Central Hampshire	UKN10	Derry City and Strabane
UKG23	Stoke-on-Trent	UKJ37	North Hampshire	UKN11	Mid Ulster
UKG24	Staffordshire CC	UKJ41	Medway	UKN12	Causeway Coast and Glens
UKG31	Birmingham	UKJ43	Kent Thames Gateway	UKN13	Antrim and Newtownabbey
UKG32	Solihull			UKN14	Lisburn and Castlereagh
UKG33	Coventry			UKN15	Mid and East Antrim
				UKN16	Fermanagh and Omagh

## United States / Etats-Unis



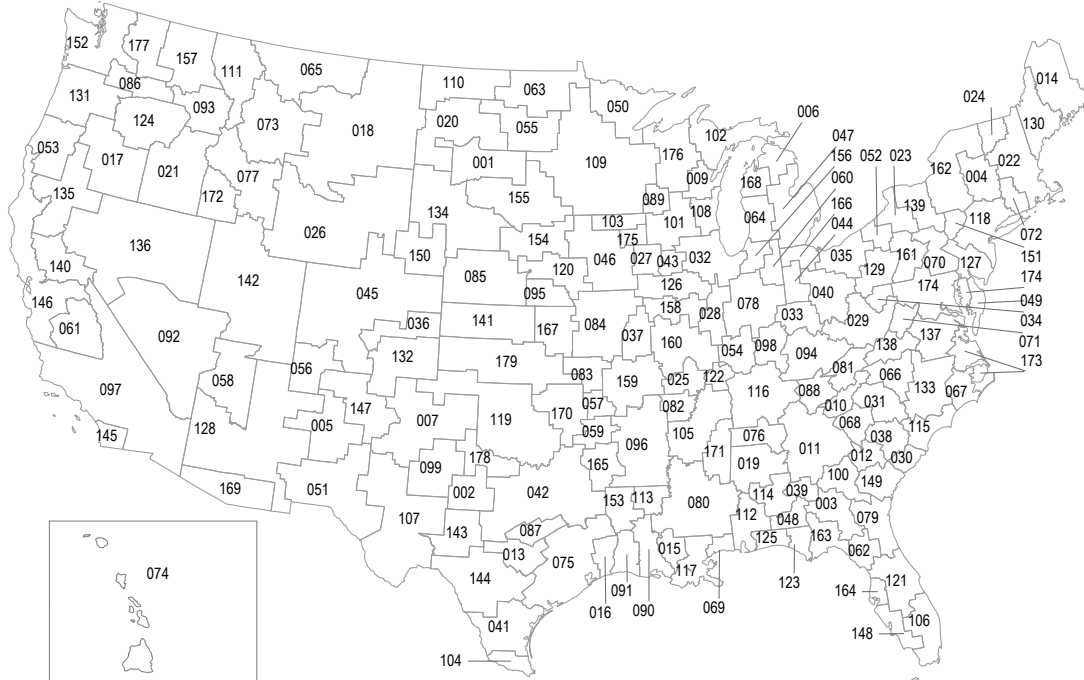
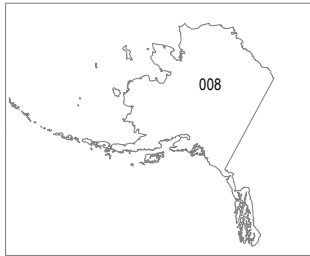
TL2	50 States and the District of Columbia (51)
TL3	179 Economic areas (Bureau of Economic Analysis)

### Territorial Level 2

US01	Alabama	US21	Kentucky	US38	North Dakota
US02	Alaska	US22	Louisiana	US39	Ohio
US04	Arizona	US23	Maine	US40	Oklahoma
US05	Arkansas	US24	Maryland	US41	Oregon
US06	California	US25	Massachusetts	US42	Pennsylvania
US08	Colorado	US26	Michigan	US44	Rhode Island
US09	Connecticut	US27	Minnesota	US45	South Carolina
US10	Delaware	US28	Mississippi	US46	South Dakota
US11	District of Columbia	US29	Missouri	US47	Tennessee
US12	Florida	US30	Montana	US48	Texas
US13	Georgia	US31	Nebraska	US49	Utah
US15	Hawaii	US32	Nevada	US50	Vermont
US16	Idaho	US33	New Hampshire	US51	Virginia
US17	Illinois	US34	New Jersey	US53	Washington
US18	Indiana	US35	New Mexico	US54	West Virginia
US19	Iowa	US36	New York	US55	Wisconsin
US20	Kansas	US37	North Carolina	US56	Wyoming

*TL3 Level following pages*





### Territorial Level 3 - typology

US001	Aberdeen, SD
US002	Abilene, TX
US003	Albany, GA
US004	Albany-Schenectady-Amsterdam, NY
US005	Albuquerque, NM
US006	Alpena, MI
US007	Amarillo, TX
US008	Anchorage, AK
US009	Appleton-Oshkosh-Neenah, WI
US010	Asheville-Brevard, NC
US011	Atlanta-Sandy Springs-Gainesville, GA-AL
US012	Augusta-Richmond County, GA-SC
US013	Austin-Round Rock, TX
US014	Bangor, ME
US015	Baton Rouge-Pierre Part, LA
US016	Beaumont-Port Arthur, TX
US017	Bend-Prineville, OR
US018	Billings, MT
US019	Birmingham-Hoover-Cullman, AL
US020	Bismarck, ND
US021	Boise City-Nampa, ID
US022	Boston-Worcester-Manchester, MA-NH
US023	Buffalo-Niagara-Cattaraugus, NY
US024	Burlington-South Burlington, VT
US025	Cape Girardeau-Jackson, MO-IL
US026	Casper, WY
US027	Cedar Rapids, IA
US028	Champaign-Urbana, IL
US029	Charleston, WV
US030	Charleston-North Charleston, SC
US031	Charlotte-Gastonia-Salisbury, NC-SC
US032	Chicago-Naperville-Michigan City, IL-IN-WI
US033	Cincinnati-Middletown-Wilmington, OH-KY-IN
US034	Clarksburg, WV + Morgantown, WV

US035	Cleveland-Akron-Elyria, OH
US036	Colorado Springs, CO
US037	Columbia, MO
US038	Columbia-Newberry, SC
US039	Columbus-Auburn-Opelika, GA-AL
US040	Columbus-Marion-Chillicothe, OH
US041	Corpus Christi-Kingsville, TX
US042	Dallas-Fort Worth, TX
US043	Davenport-Moline-Rock Island, IA-IL
US044	Dayton-Springfield-Greenville, OH
US045	Denver-Aurora-Boulder, CO
US046	Des Moines-Newton-Pella, IA
US047	Detroit-Warren-Flint, MI
US048	Dothan-Enterprise-Ozark, AL
US049	Dover, DE
US050	Duluth, MN-WI
US051	El Paso, TX
US052	Erie, PA
US053	Eugene-Springfield, OR
US054	Evansville, IN-KY
US055	Fargo-Wahpeton, ND-MN
US056	Farmington, NM
US057	Fayetteville-Springdale-Rogers, AR-MO
US058	Flagstaff, AZ
US059	Fort Smith, AR-OK
US060	Fort Wayne-Huntington-Auburn, IN
US061	Fresno-Madera, CA
US062	Gainesville, FL
US063	Grand Forks, ND-MN
US064	Grand Rapids-Muskegon-Holland, MI
US065	Great Falls, MT
US066	Greensboro-Winston-Salem--High Point, NC
US067	Greenville, NC
US068	Greenville-Spartanburg-Anderson, SC

*Unites States - Territorial Level 3 - continued*

US069 Gulfport-Biloxi-Pascagoula, MS  
 US070 Harrisburg-Carlisle-Lebanon, PA  
 US071 Harrisonburg, VA  
 US072 Hartford-West Hartford-Willimantic, CT  
 US073 Helena, MT  
 US074 Honolulu, HI  
 US075 Houston-Baytown-Huntsville, TX  
 US076 Huntsville-Decatur, AL  
 US077 Idaho Falls-Blackfoot, ID  
 US078 Indianapolis-Anderson-Columbus, IN  
 US079 Jacksonville, FL  
 US080 Jackson-Yazoo City, MS  
 US081 Johnson City-Kingsport-Bristol (Tri-Cities), TN-VA  
 US082 Jonesboro, AR  
 US083 Joplin, MO  
 US084 Kansas City-Overland Park-Kansas City, MO-KS  
 US085 Kearney, NE  
 US086 Kennewick-Richland-Pasco, WA  
 US087 Killeen-Temple-Fort Hood, TX  
 US088 Knoxville-Sevierville-La Follette, TN  
 US089 La Crosse, WI-MN  
 US090 Lafayette-Acadiana, LA  
 US091 Lake Charles-Jennings, LA  
 US092 Las Vegas-Paradise-Pahrump, NV  
 US093 Lewiston, ID-WA  
 US094 Lexington-Fayette--Frankfort--Richmond, KY  
 US095 Lincoln, NE  
 US096 Little Rock-North Little Rock-Pine Bluff, AR  
 US097 Los Angeles-Long Beach-Riverside, CA  
 US098 Louisville-Elizabethtown-Scottsburg, KY-IN  
 US099 Lubbock-Levelland, TX  
 US100 Macon-Warner Robins-Fort Valley, GA  
 US101 Madison-Baraboo, WI  
 US102 Marinette, WI-MI  
 US103 Mason City, IA  
 US104 McAllen-Edinburg-Pharr, TX  
 US105 Memphis, TN-MS-AR  
 US106 Miami-Fort Lauderdale-Miami Beach, FL  
 US107 Midland-Odessa, TX  
 US108 Milwaukee-Racine-Waukesha, WI  
 US109 Minneapolis-St. Paul-St. Cloud, MN-WI  
 US110 Minot, ND  
 US111 Missoula, MT  
 US112 Mobile-Daphne-Fairhope, AL  
 US113 Monroe-Bastrop, LA  
 US114 Montgomery-Alexander City, AL  
 US115 Myrtle Beach-Conway-Georgetown, SC  
 US116 Nashville-Davidson--Murfreesboro--Columbia, TN  
 US117 New Orleans-Metairie-Bogalusa, LA  
 US118 New York-Newark-Bridgeport, NY-NJ-CT-PA  
 US119 Oklahoma City-Shawnee, OK  
 US120 Omaha-Council Bluffs-Fremont, NE-IA  
 US121 Orlando-The Villages, FL  
 US122 Paducah, KY-IL  
 US123 Panama City-Lynn Haven, FL  
 US124 Pendleton-Hermiston, OR

US125 Pensacola-Ferry Pass-Brent, FL  
 US126 Peoria-Canton, IL  
 US127 Philadelphia-Camden-Vineland, PA-NJ-DE-MD  
 US128 Phoenix-Mesa-Scottsdale, AZ  
 US129 Pittsburgh-New Castle, PA  
 US130 Portland-Lewiston-South Portland, ME  
 US131 Portland-Vancouver-Beaverton, OR-WA  
 US132 Pueblo, CO  
 US133 Raleigh-Durham-Cary, NC  
 US134 Rapid City, SD  
 US135 Redding, CA  
 US136 Reno-Sparks, NV  
 US137 Richmond, VA  
 US138 Roanoke, VA  
 US139 Rochester-Batavia-Seneca Falls, NY  
 US140 Sacramento--Arden-Arcade--Truckee, CA-NV  
 US141 Salina, KS  
 US142 Salt Lake City-Ogden-Clearfield, UT  
 US143 San Angelo, TX  
 US144 San Antonio, TX  
 US145 San Diego-Carlsbad-San Marcos, CA  
 US146 San Jose-San Francisco-Oakland, CA  
 US147 Santa Fe-Espanola, NM  
 US148 Sarasota-Bradenton-Venice, FL  
 US149 Savannah-Hinesville-Fort Stewart, GA  
 US150 Scotts Bluff, NE  
 US151 Scranton--Wilkes-Barre, PA  
 US152 Seattle-Tacoma-Olympia, WA  
 US153 Shreveport-Bossier City-Minden, LA  
 US154 Sioux City-Vermillion, IA-NE-SD  
 US155 Sioux Falls, SD  
 US156 South Bend-Mishawaka, IN-MI  
 US157 Spokane, WA  
 US158 Springfield, IL  
 US159 Springfield, MO  
 US160 St. Louis-St. Charles-Farmington, MO-IL  
 US161 State College, PA  
 US162 Syracuse-Auburn, NY  
 US163 Tallahassee, FL  
 US164 Tampa-St. Petersburg-Clearwater, FL  
 US165 Texarkana, TX-Texarkana, AR  
 US166 Toledo-Fremont, OH  
 US167 Topeka, KS  
 US168 Traverse City, MI  
 US169 Tucson, AZ  
 US170 Tulsa-Bartlesville, OK  
 US171 Tupelo, MS  
 US172 Twin Falls, ID  
 US173 Virginia Beach-Norfolk-Newport News, VA-NC  
 US174 Washington-Baltimore-Northern Virginia, DC-MD-VA-WV  
 US175 Waterloo-Cedar Falls, IA  
 US176 Wausau-Merrill, WI  
 US177 Wenatchee, WA  
 US178 Wichita Falls, TX  
 US179 Wichita-Winfield, KS

## Non Official Grid (NOG) – Canada



<b>TL2</b>	<b>13 Provinces and territories</b>
<b>NOG</b>	<b>76 Economic Regions</b>

CA1010N	Avalon Peninsula	CA2455N	Laurentides	CA4710N	Regina--Moose Mountain
CA1020N	South Coast--Burin Peninsula	CA2460N	Outaouais	CA4720N	Swift Current--Moose Jaw
CA1030N	West Coast--Northern Peninsula [--Labrador	CA2465N	Abitibi-Témiscamingue	CA4730N	Saskatoon--Biggar
CA1040N	Notre Dame--Central Bonavista Bay	CA2470N	Mauricie	CA4740N	Yorkton--Melville
CA1110N	Prince Edward Island	CA2475N	Saguenay--Lac-Saint-Jean	CA4750N	Prince Albert
CA1210N	Cape Breton	CA2480N	Côte-Nord	CA4760N	Northern / Nord
CA1220N	North Shore / Côte-nord	CA2490N	Nord-du-Québec	CA4810N	Lethbridge--Medicine Hat
CA1230N	Annapolis Valley	CA3510N	Ottawa	CA4820N	Camrose--Drumheller
CA1240N	Southern / Sud	CA3515N	Kingston--Pembroke	CA4830N	Calgary
CA1250N	Halifax	CA3520N	Muskoka--Kawartha	CA4840N	Banff--Jasper--Rocky Mountain House
CA1310N	Campbellton--Miramichi	CA3530N	Toronto	CA4850N	Red Deer
CA1320N	Moncton--Richibucto	CA3540N	Kitchener--Waterloo--Barrie	CA4860N	Edmonton
CA1330N	Saint John--St. Stephen	CA3550N	Hamilton--Niagara Peninsula	CA4870N	Athabasca--Grande Prairie [--Peace River
CA1340N	Fredericton--Oromocto	CA3560N	London	CA4880N	Wood Buffalo--Cold Lake
CA1350N	Edmundston--Woodstock	CA3570N	Windsor--Sarnia	CA5910N	Vancouver Island and Coast
CA2410N	Gaspésie--Îles-de-la-Madeleine	CA3580N	Stratford--Bruce Peninsula	CA5920N	Lower Mainland--Southwest
CA2415N	Bas-Saint-Laurent	CA3590N	Northeast / Nord-est	CA5930N	Thompson--Okanagan
CA2420N	Capitale-Nationale	CA3595N	Northwest / Nord-ouest	CA5940N	Kootenay
CA2425N	Chaudière-Appalaches	CA4610N	Southeast / Sud-est	CA5950N	Cariboo
CA2430N	Estrie	CA4620N	South Central / Centre sud	CA5960N	North Coast / Côte-nord
CA2433N	Centre-du-Québec	CA4630N	Southwest / Sud-ouest	CA5970N	Nechako
CA2435N	Montréal	CA4640N	North Central / Centre nord	CA5980N	Northeast / Nord-est
CA2440N	Montréal	CA4650N	Winnipeg	CA6010N	Yukon
CA2445N	Laval	CA4660N	Interlake	CA6110N	Northwest Territories
CA2450N	Lanaudière	CA4670N	Parklands	CA6210N	Nunavut
		CA4680N	North / Nord		

## Non Official Grid (NOG) – Germany



<b>TL2</b>	<b>16 Länder / States</b>
<b>NOG</b>	<b>96 Spatial planning regions</b>

<b>DE1 Baden-Württemberg</b>	<b>DE2P</b> Augsburg	<b>DE9B</b> Göttingen	<b>DEBA</b> Mittelrhein-Westerwald
DE1A Stuttgart	DE2Q Allgäu	DE9C Bremen-Umland	DEBB Rheinhessen-Nahe
DE1B Franken	DE2R Donau-Iller (BY)	DE9D Hildesheim	DEBC Trier
DE1C Ostwürttemberg	<b>DE3 Berlin</b>	DE9E Hannover	DEBD Rheinpfalz
DE1D Mittlerer Oberrhein	DE3A Berlin	DE9F Südeheide	DEBE Westpfalz
DE1E Unterer Neckar	<b>DE4 Brandenburg</b>	DE9G Bremerhaven-Umland	<b>DEC Saarland</b>
DE1F Nordschwarzwald	DE4A Havelland-Fläming	DE9H Hamburg-Umland-Süd	DECA Saar
DE1G Südlicher Oberrhein	DE4B Lausitz-Spreewald	DE9I Lüneburg	<b>DED Sachsen / Saxony</b>
DE1H Schwarzwald-Baar-Heuberg	DE4C Oderland-Spree	DE9J Ost-Friesland	DEDA Oberes Elbtal/Osterzgebirge
DE1I Hochrhein-Bodensee	DE4D Uckermark-Barnim	DE9K Oldenburg	DEDB Oberlausitz-Niederschlesien
DE1J Neckar-Alb	DE4E Prignitz-Oberhavel	DE9L Osnabrück	DEDC Südwestsachsen
DE1K Donau-Iller (BW)	<b>DE5 Bremen</b>	DE9M Emsland	DEDD Westsachsen
DE1L Bodensee-Oberschwaben	DE5A Bremen	<b>DEA Nordrhein-Westfalen / [North Rhine-Westphalia]</b>	<b>DEE Sachsen-Anhalt / [Saxony-Anhalt]</b>
<b>DE2 Bayern / Bavaria</b>	DE5B Bremerhaven-Mitte	DEAA Düsseldorf	DEEA Dessau
DE2A Ingolstadt	<b>DE6 Hamburg</b>	DEAB Duisburg/Essen	DEEB Halle/S.
DE2B München	DE6A Hamburg	DEAC Bonn	DEEC Magdeburg
DE2C Südostoberbayern	<b>DE7 Hessen / Hesse</b>	DEAD Köln	DEED Altmark
DE2D Oberland	DE7A Starkenburg	DEAE Aachen	<b>DEF Schleswig-Holstein</b>
DE2E Landshut	DE7B Rhein-Main	DEAF Emscher-Lippe	DEFA Schleswig-Holstein Nord
DE2F Donau-Wald	DE7C Mittelhessen	DEAG Münster	DEFB Schleswig-Holstein Mitte
DE2G Regensburg	DE7D Nordhessen	DEAH Bielefeld	DEFC Schleswig-Holstein Ost
DE2H Oberpfalz-Nord	DE7E Osthessen	DEAI Paderborn	DEFD Schleswig-Holstein Süd-West
DE2I Oberfranken-West	<b>DE8 Mecklenburg-Vorpommern</b>	DEAJ Bochum/Hagen	DEFE Schleswig-Holstein Süd
DE2J Oberfranken-Ost	DE8A Mittleres Mecklenburg/Rostock	DEAK Dortmund	<b>DEG Thüringen / Thuringia</b>
DE2K Westmittelfranken	DE8B Westmecklenburg	DEAL Arnberg	DEGA Mittelhüringen
DE2L Industrieregion Mittelfranken	DE8C Vorpommern	DEAM Siegen	DEGB Ostthüringen
DE2M Bayerischer Unterraum	DE8D Mecklenburgische Seenplatte	<b>DEB Rheinland-Pfalz / [Rhineland-Palatinate]</b>	DEGC Südthüringen
DE2N Main-Rhön	<b>DE9 Niedersachsen / Lower Saxony</b>		DEGD Nordthüringen
DE2O Würzburg	DE9A Braunschweig		